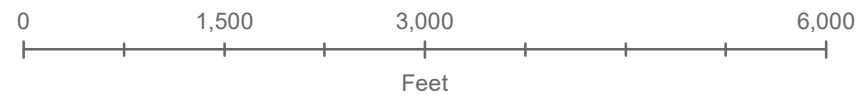
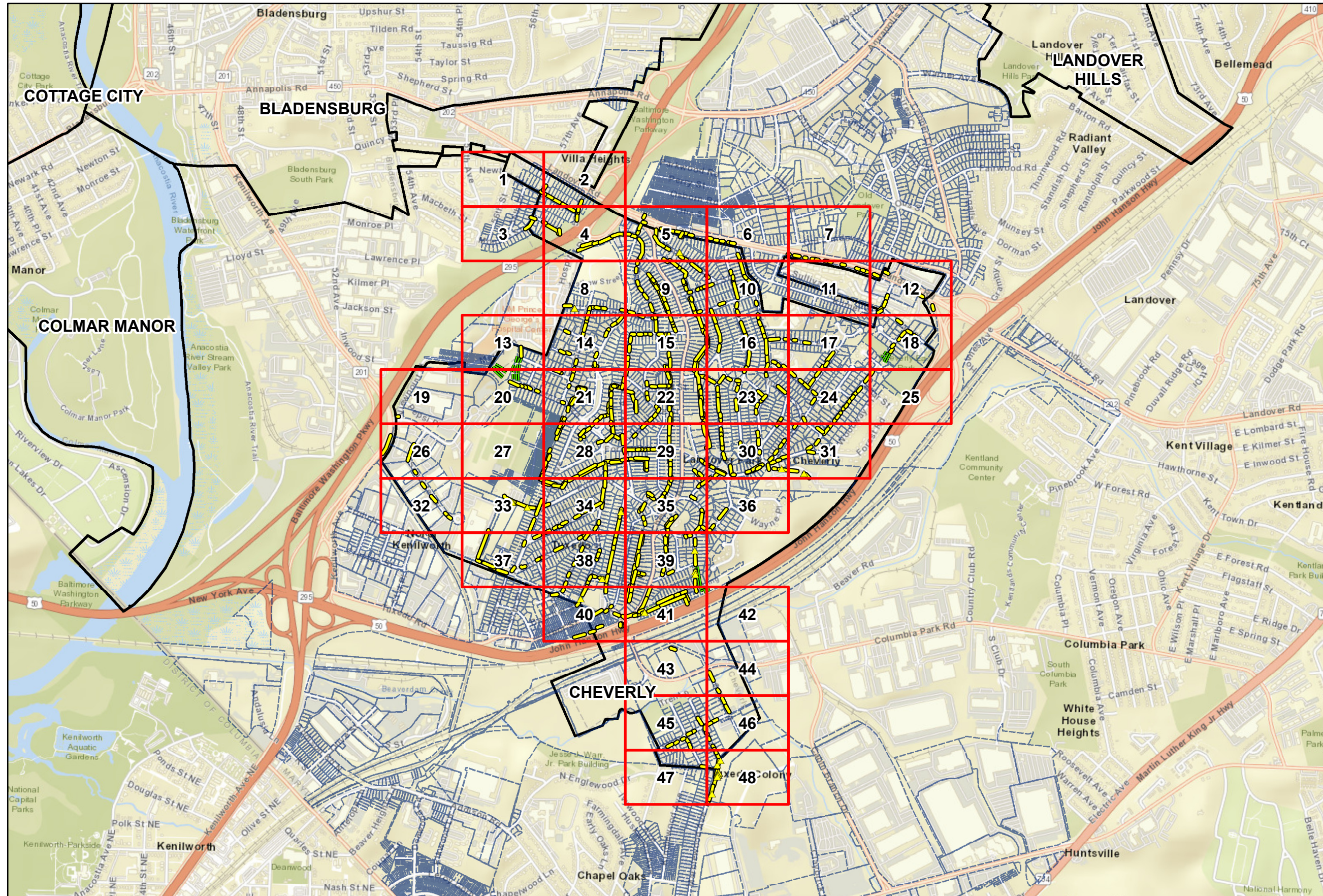




Work Layers:

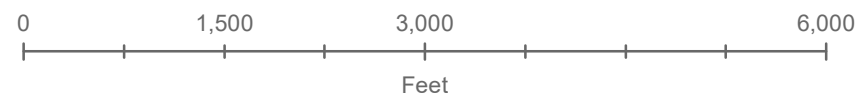
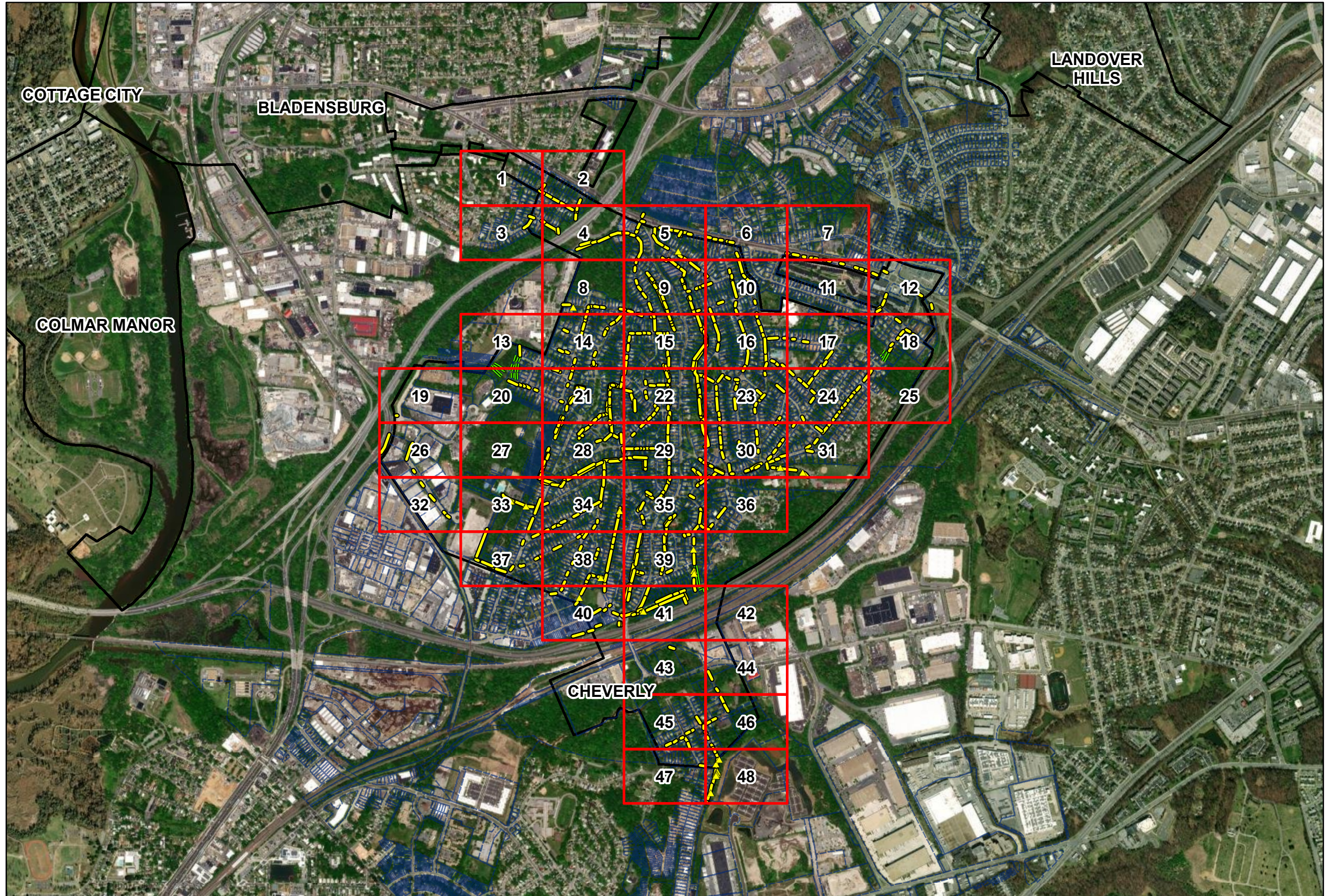
- Removals**
▲ (30)
- Trim**
— (620)
- Trim**
— (15)
- Brush**
■ (43)
- Parcels**
□ (4,558)





Work Layers:

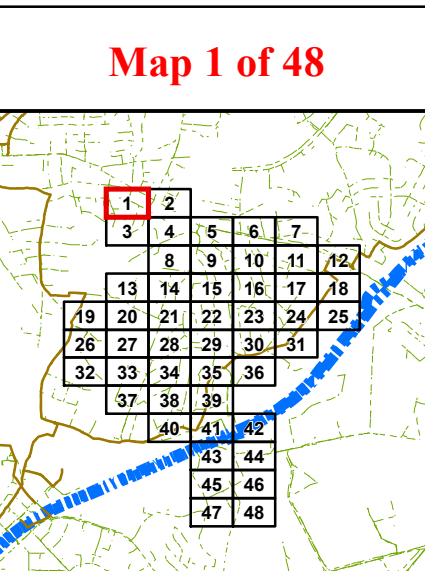
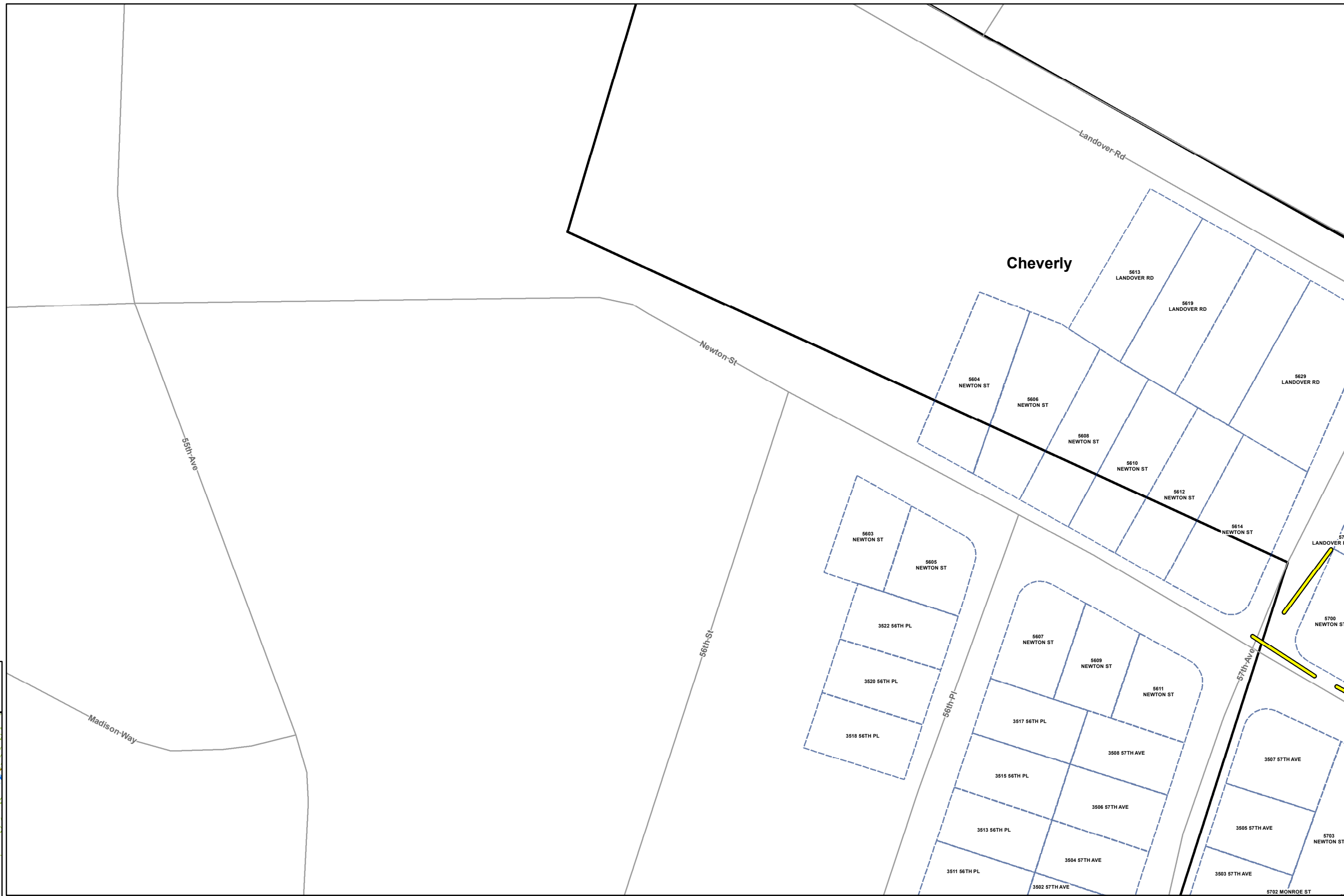
- Removals**
▲ (30)
- Trim**
 (620)
- Trim**
 (15)
- Brush**
 (43)
- Parcels**
 (4,558)



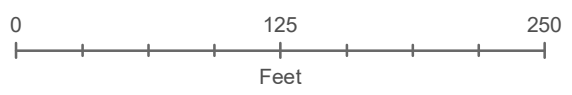


Layers in Map Extent

- Work Layers:**
- Trim
 - (2)
 - (1)
 - Parcels
 - (34)
- Basemap Layers:**
- Road Centerlines
 - Streams
 - Municipal Boundaries 2020
- Environmental Layers:**



Map Completed by: JC
 Date: 8/16/2023





Layers in Map Extent

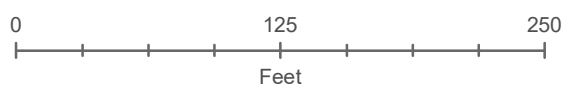
- Work Layers:**
- Trim
 - (7)
 - (1)
 - Parcels
 - (39)
- Basemap Layers:**
- Road Centerlines
 - Streams
 - Municipal Boundaries 2020
- Environmental Layers:**



Map 2 of 48

1	2					
3	4	5	6	7		
	8	9	10	11	12	
13	14	15	16	17	18	
19	20	21	22	23	24	25
26	27	28	29	30	31	
32	33	34	35	36		
37	38	39				
40	41	42				
	43	44				
	45	46				
	47	48				

Map Completed by: JC
 Date: 8/16/2023





Layers in Map Extent

Work Layers:

Brush

(1)

Trim

(1)

(3)

Parcels

(59)

Basemap Layers:

Road Centerlines

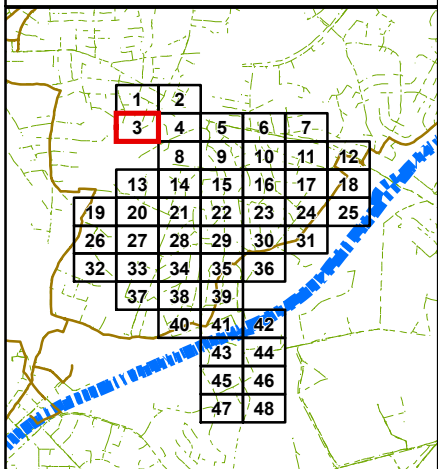
Streams

Municipal Boundaries 2020

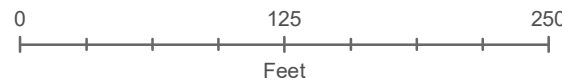
Environmental Layers:



Map 3 of 48



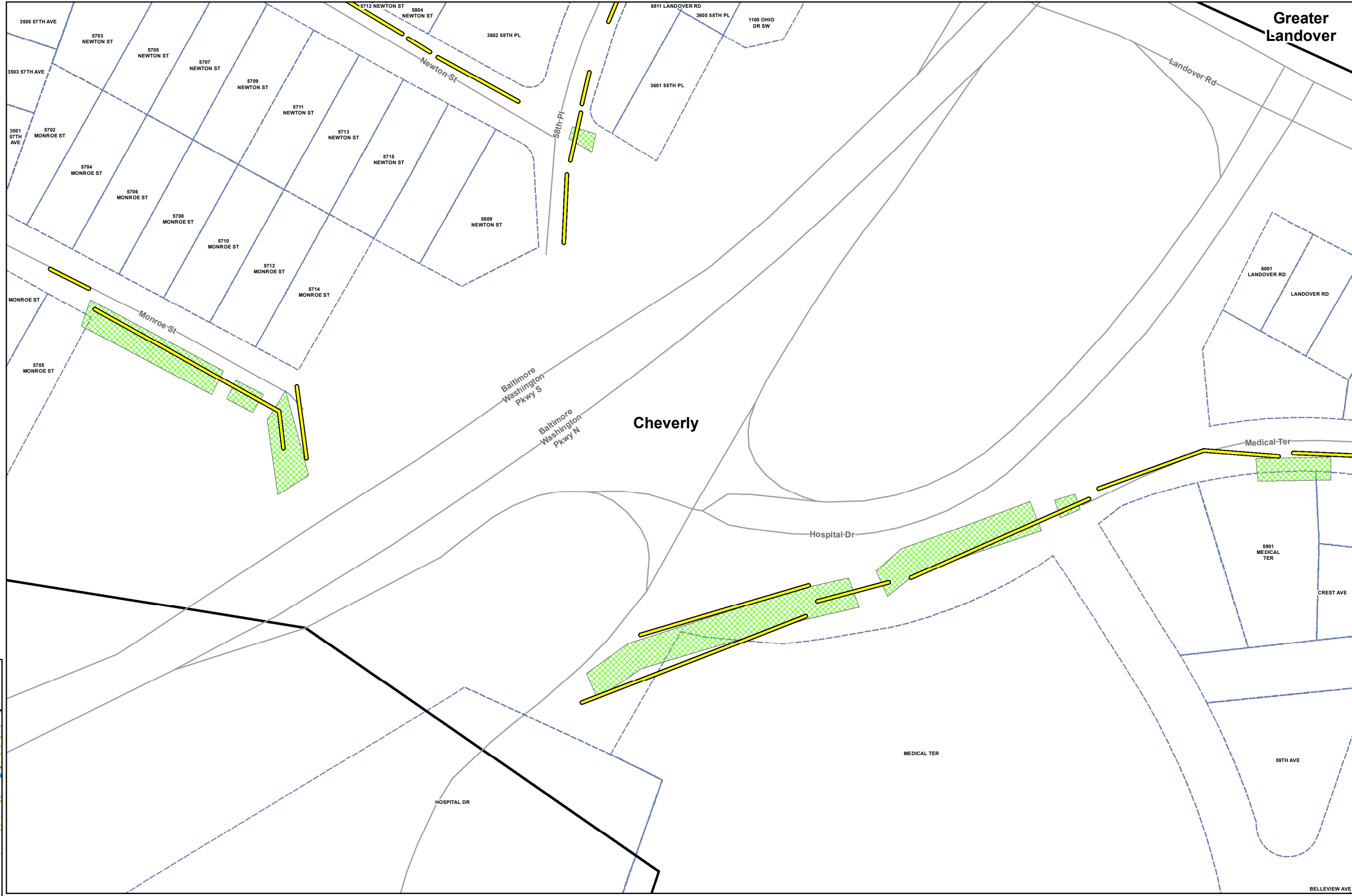
Map Completed by: JC
 Date: 8/16/2023





Layers in Map Extent

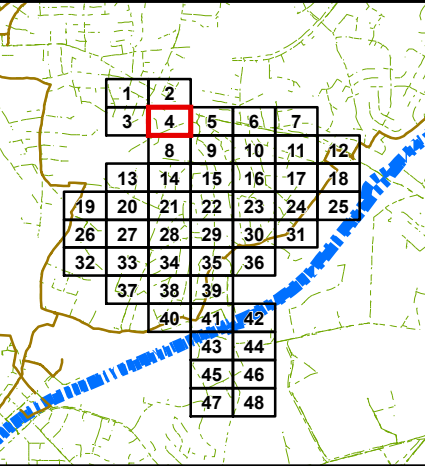
- Work Layers:**
- Brush (8)
 - Trim (7)
 - Parcels (43)
- Basemap Layers:**
- Road Centerlines
 - Streams
 - Municipal Boundaries 2020
- Environmental Layers:**



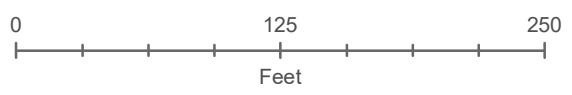
Greater Landover

Cheverly

Map 4 of 48



Map Completed by: JC
 Date: 8/16/2023





Layers in Map Extent

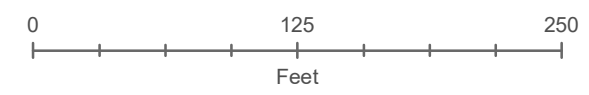
- Work Layers:**
- Brush (2)
 - Trim (5)
 - Removals (21)
 - Parcels (220)
- Basemap Layers:**
- Road Centerlines
 - Streams
 - Municipal Boundaries 2020
- Environmental Layers:**



Map 5 of 48

1	2	3	4	5	6	7
8	9	10	11	12	13	14
15	16	17	18	19	20	21
22	23	24	25	26	27	28
29	30	31	32	33	34	35
36	37	38	39	40	41	42
43	44	45	46	47	48	

Map Completed by: JC
 Date: 8/16/2023





Layers in Map Extent

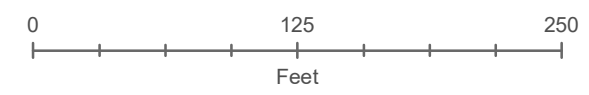
- Work Layers:**
- Brush (1)
 - Trim (9)
 - Parcels (138)
- Basemap Layers:**
- Road Centerlines
 - Streams
 - Municipal Boundaries 2020
- Environmental Layers:**



Map 6 of 48

1	2	3	4	5	6	7
8	9	10	11	12	13	14
15	16	17	18	19	20	21
22	23	24	25	26	27	28
29	30	31	32	33	34	35
36	37	38	39	40	41	42
43	44	45	46	47	48	

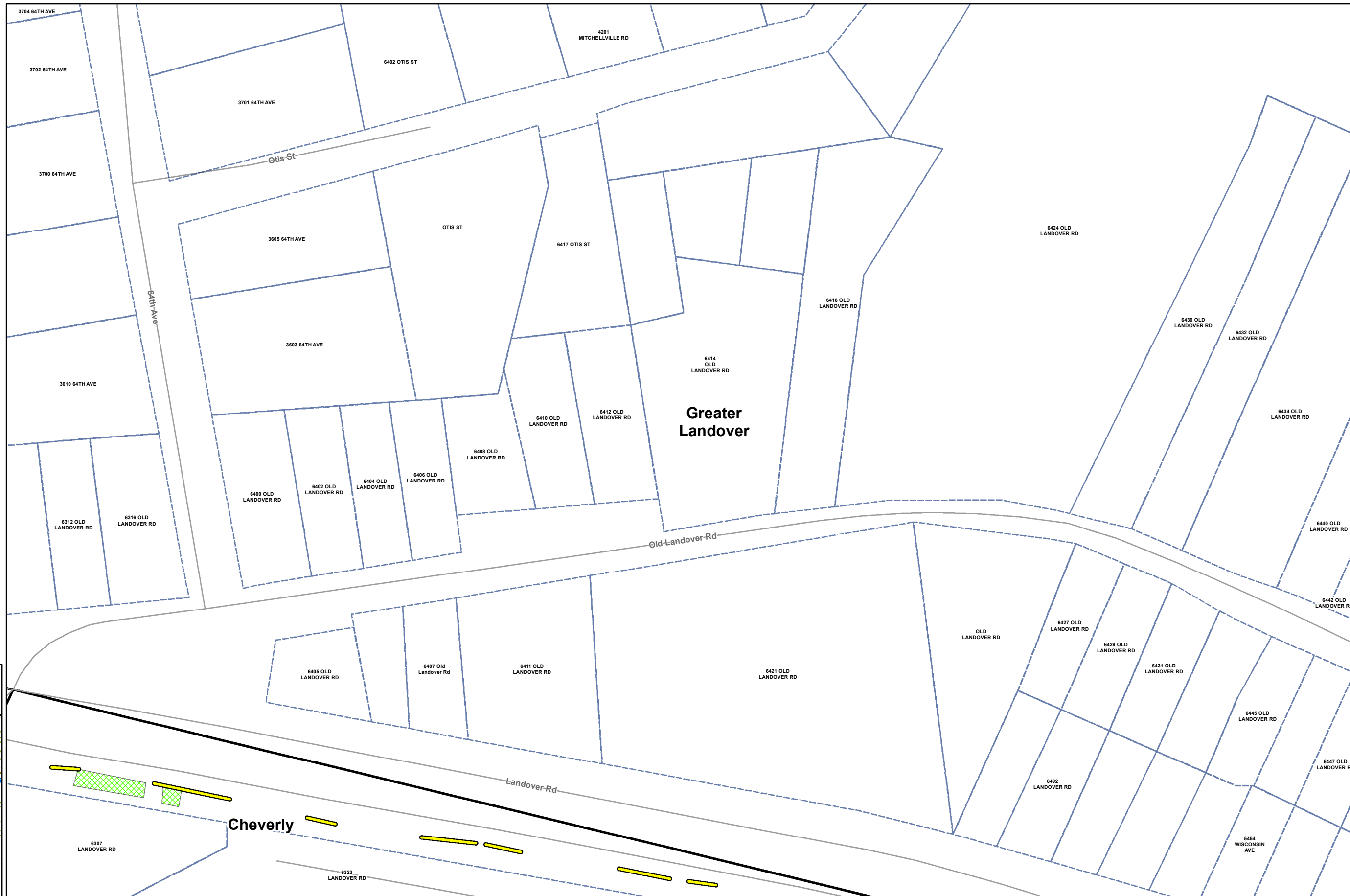
Map Completed by: JC
 Date: 8/16/2023





Layers in Map Extent

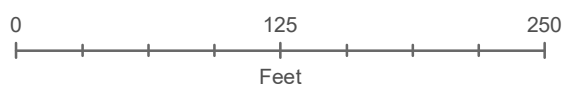
- Work Layers:**
- Brush (2)
 - Trim (7)
 - Parcels (63)
- Basemap Layers:**
- Road Centerlines
 - Streams
 - Municipal Boundaries 2020
- Environmental Layers:**



Map 7 of 48

1	2	3	4	5	6	7
8	9	10	11	12	13	14
15	16	17	18	19	20	21
22	23	24	25	26	27	28
29	30	31	32	33	34	35
36	37	38	39	40	41	42
43	44	45	46	47	48	

Map Completed by: JC
 Date: 8/16/2023





Layers in Map Extent

Work Layers:

Trim

(3)

(5)

Removals

(2)

Parcels

(43)

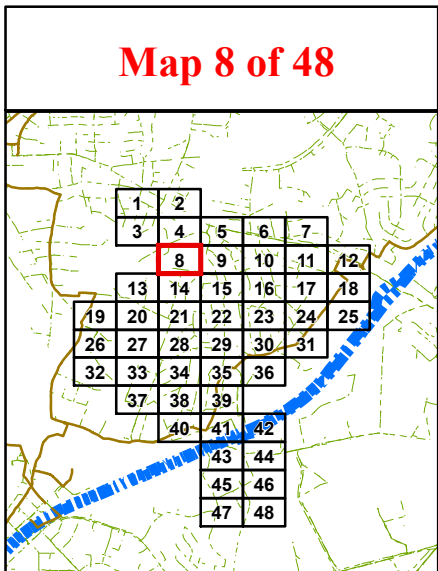
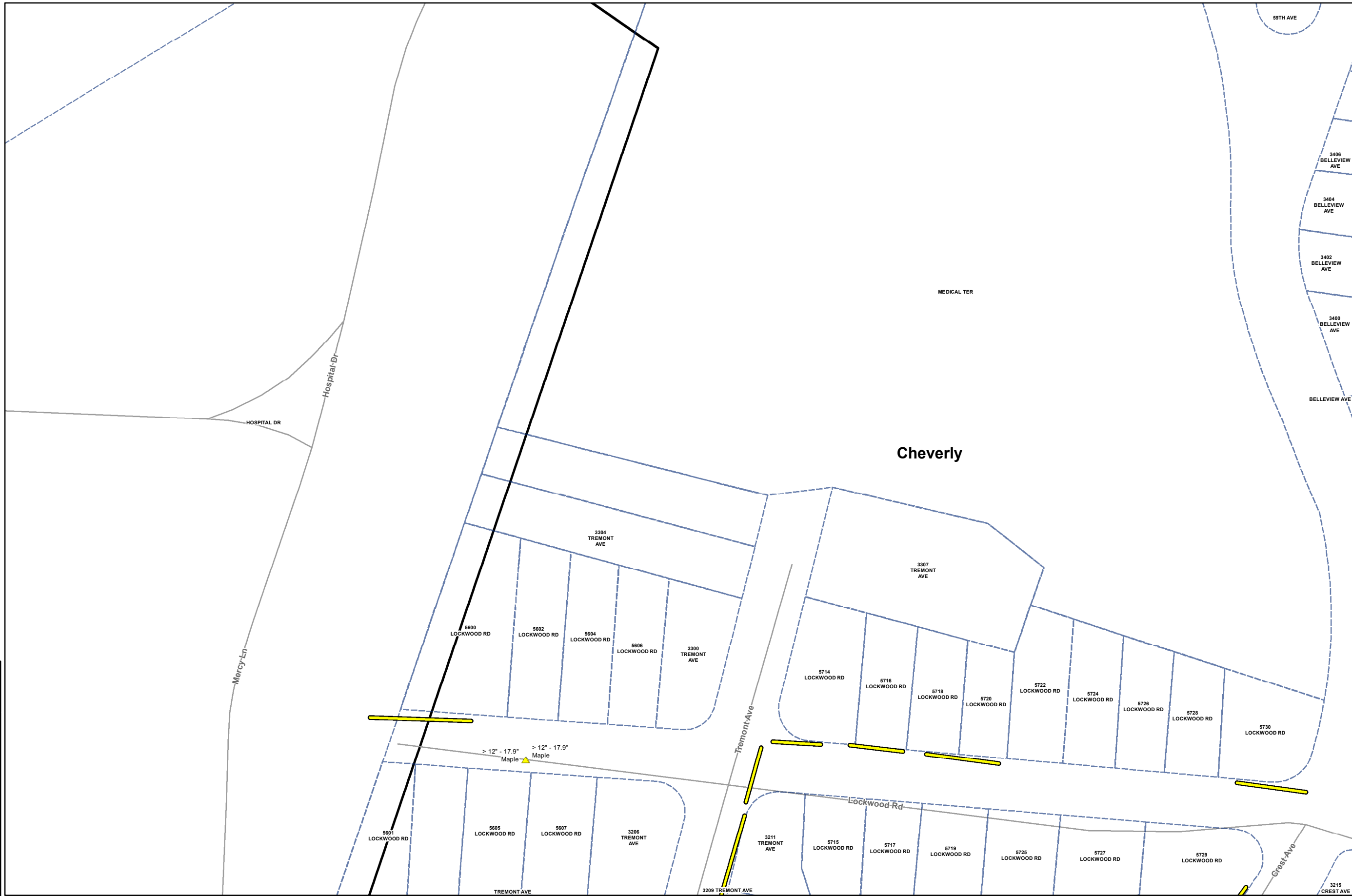
Basemap Layers:

Road Centerlines

Streams

Municipal Boundaries 2020

Environmental Layers:



Map Completed by: JC
 Date: 8/16/2023





Layers in Map Extent

Work Layers:

Brush

(1)

Trim

(10)

(40)

Parcels

(128)

Basemap Layers:

Road Centerlines

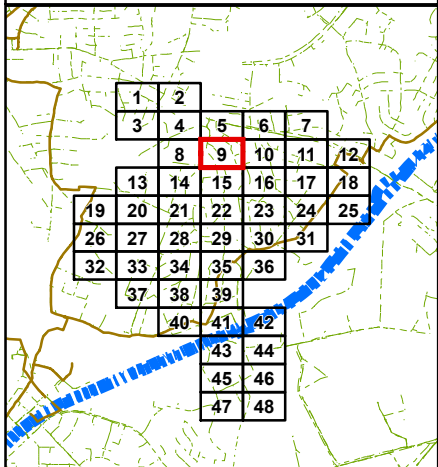
Streams

Municipal Boundaries 2020

Environmental Layers:



Map 9 of 48



Map Completed by: JC
 Date: 8/16/2023





Layers in Map Extent

Work Layers:

Trim

(8)

(12)

Parcels

(120)

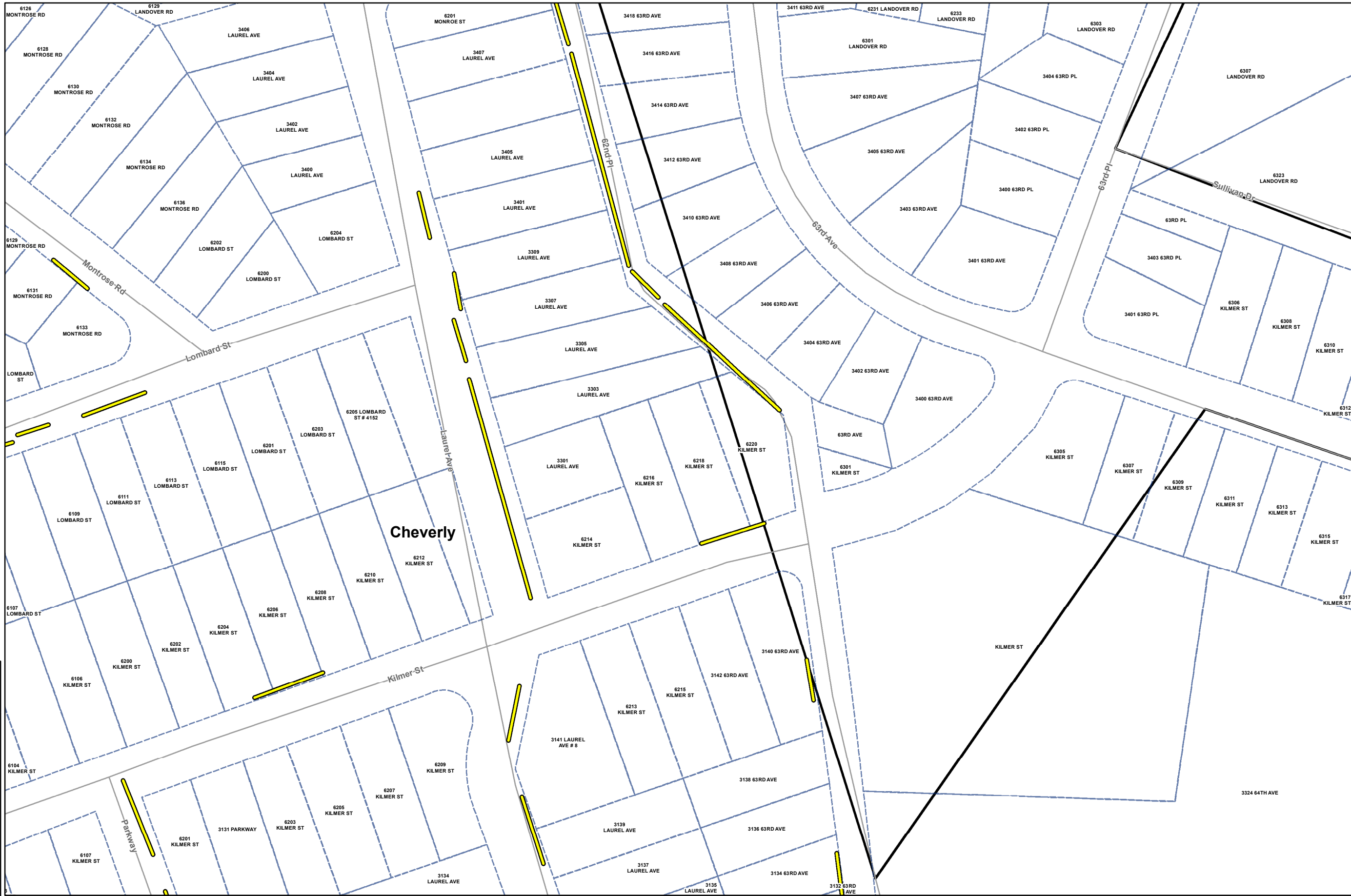
Basemap Layers:

Road Centerlines

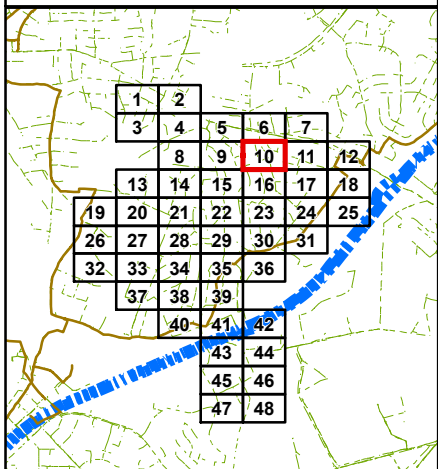
Streams

Municipal Boundaries 2020

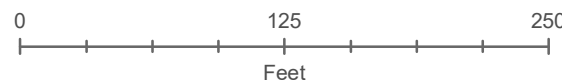
Environmental Layers:



Map 10 of 48



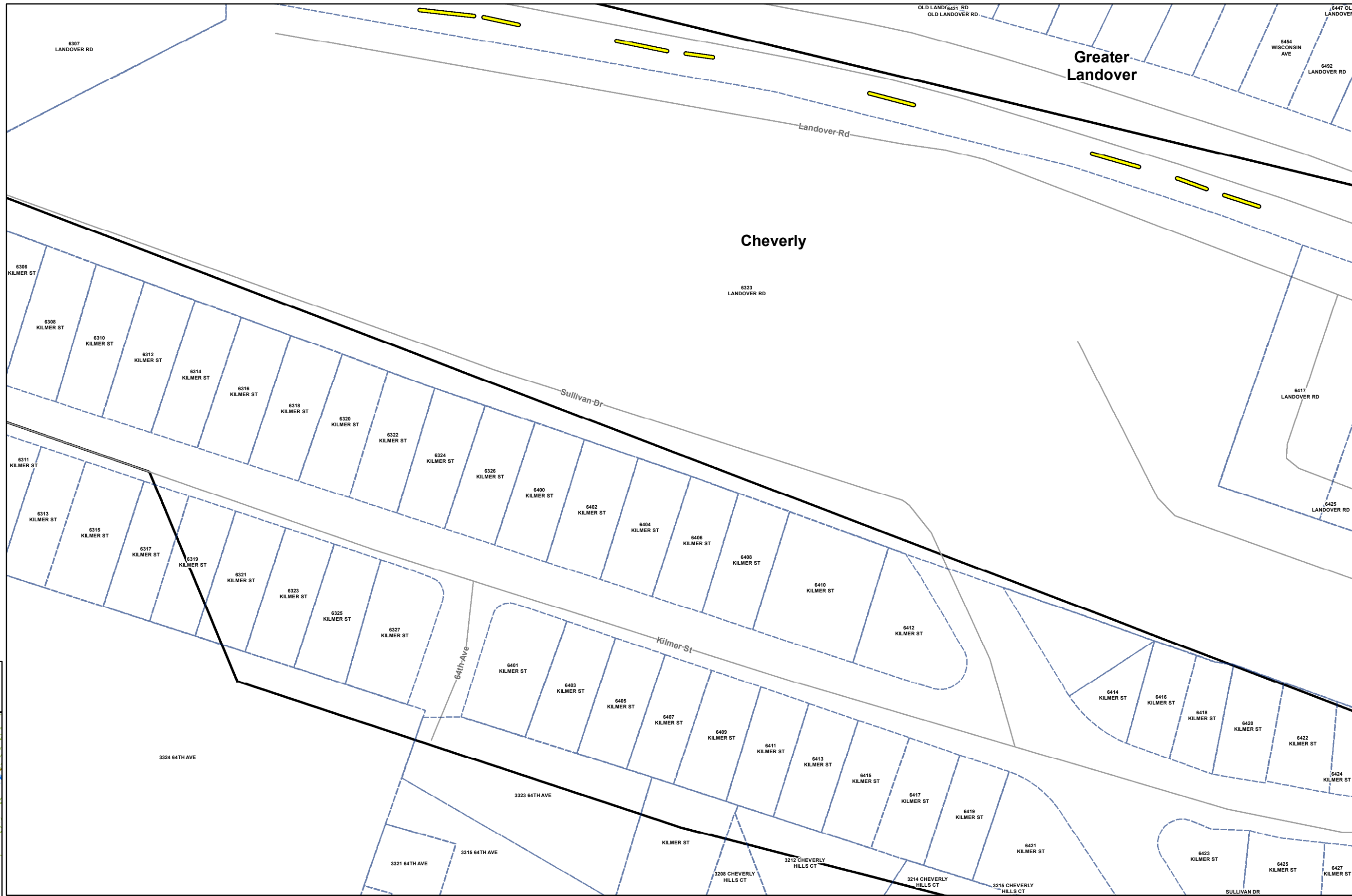
Map Completed by: JC
 Date: 8/16/2023





Layers in Map Extent

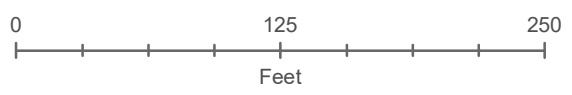
- Work Layers:**
- Trim (8)
 - Parcels (74)
- Basemap Layers:**
- Road Centerlines
 - Streams
 - Municipal Boundaries 2020
- Environmental Layers:**



Map 11 of 48

1	2				
3	4	5	6	7	
	8	9	10	11	12
13	14	15	16	17	18
19	20	21	22	23	24
26	27	28	29	30	31
32	33	34	35	36	
37	38	39			
40	41	42			
	43	44			
	45	46			
	47	48			

Map Completed by: JC
 Date: 8/16/2023





Layers in Map Extent

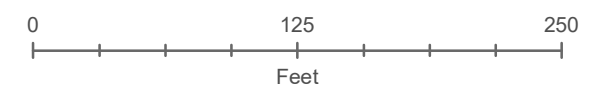
- Work Layers:**
- Trim
 - (1)
 - (9)
 - Parcels
 - (50)
- Basemap Layers:**
- Road Centerlines
 - Streams
 - Municipal Boundaries 2020
- Environmental Layers:**



Map 12 of 48

1	2				
3	4	5	6	7	
	8	9	10	11	12
13	14	15	16	17	18
19	20	21	22	23	24
25	26	27	28	29	30
31	32	33	34	35	36
37	38	39			
40	41	42			
	43	44			
	45	46			
	47	48			

Map Completed by: JC
 Date: 8/16/2023





Layers in Map Extent

Work Layers:

Trim (1)

Trim (6)

Parcels (73)

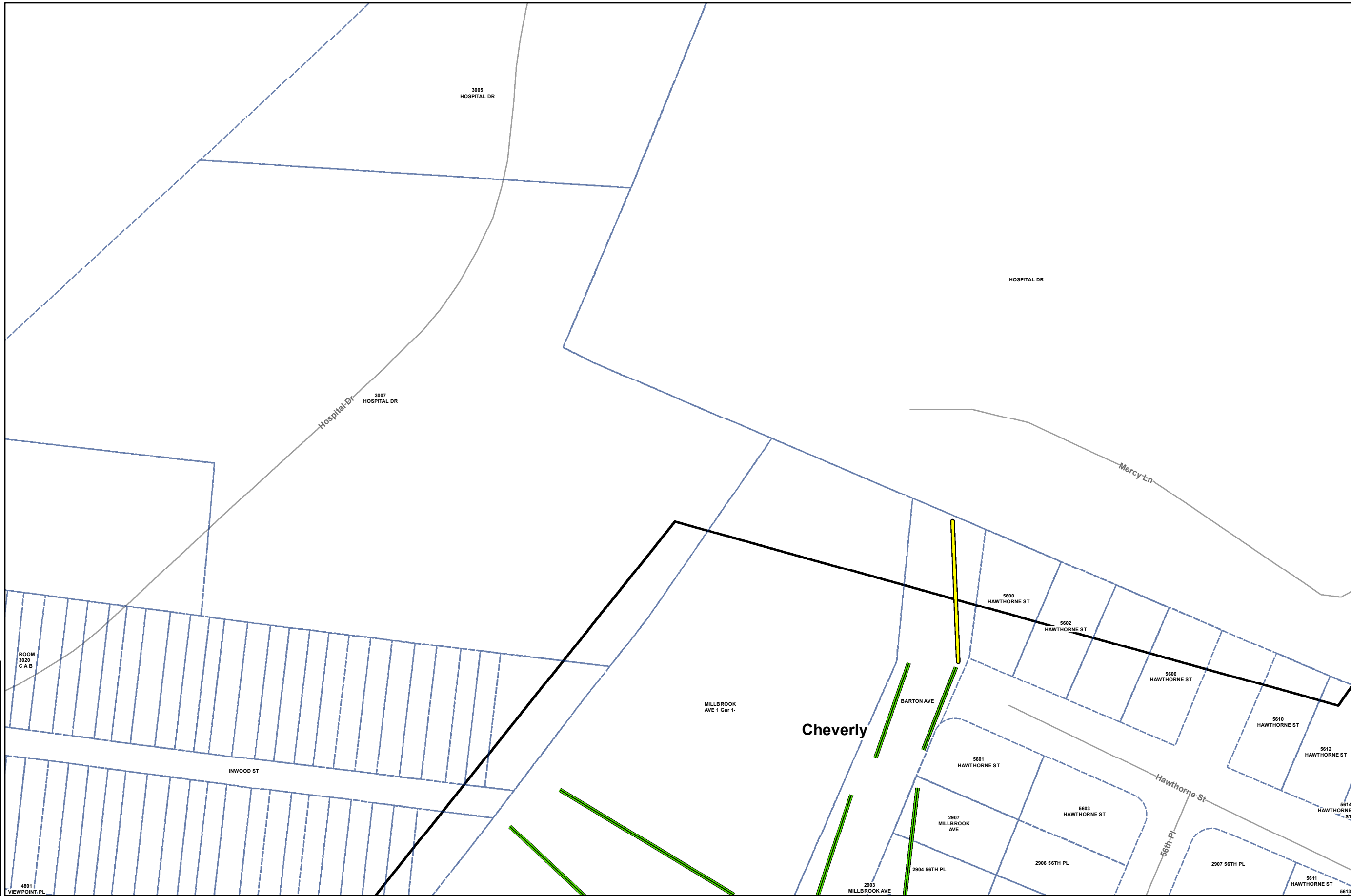
Basemap Layers:

Road Centerlines

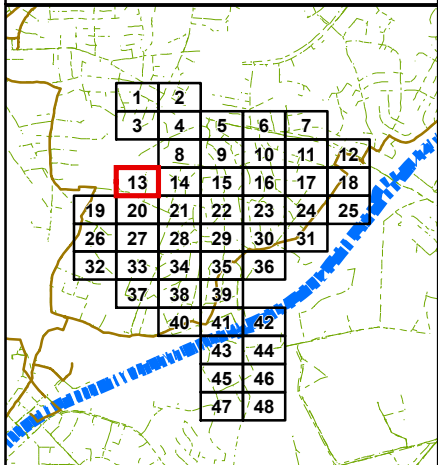
Streams

Municipal Boundaries 2020

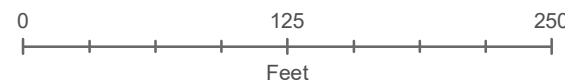
Environmental Layers:



Map 13 of 48



Map Completed by: JC
 Date: 8/16/2023





Layers in Map Extent

Work Layers:

Brush

(1)

Trim

(17)

(2)

Parcels

(118)

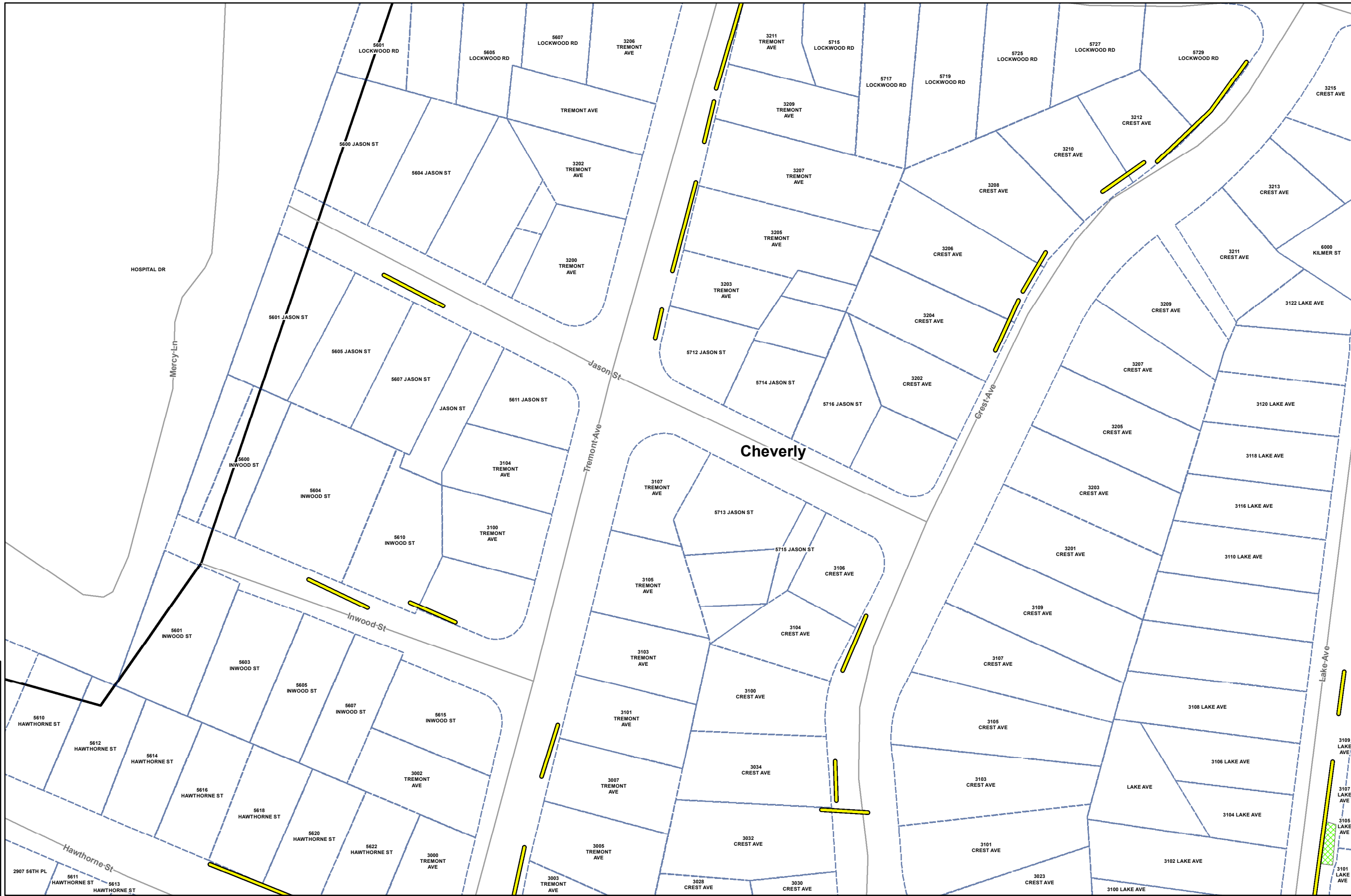
Basemap Layers:

Road Centerlines

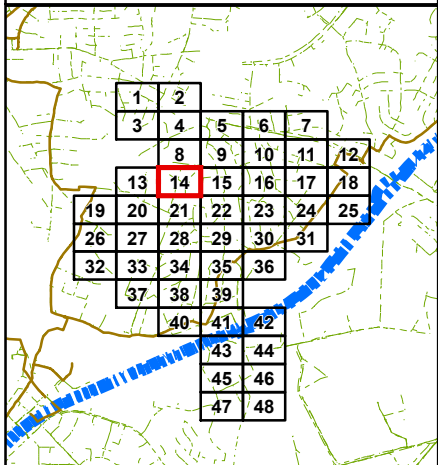
Streams

Municipal Boundaries 2020

Environmental Layers:



Map 14 of 48



Map Completed by: JC
 Date: 8/16/2023





Layers in Map Extent

Work Layers:

Brush (1)

Trim (11)

Trim (28)

Parcels (139)

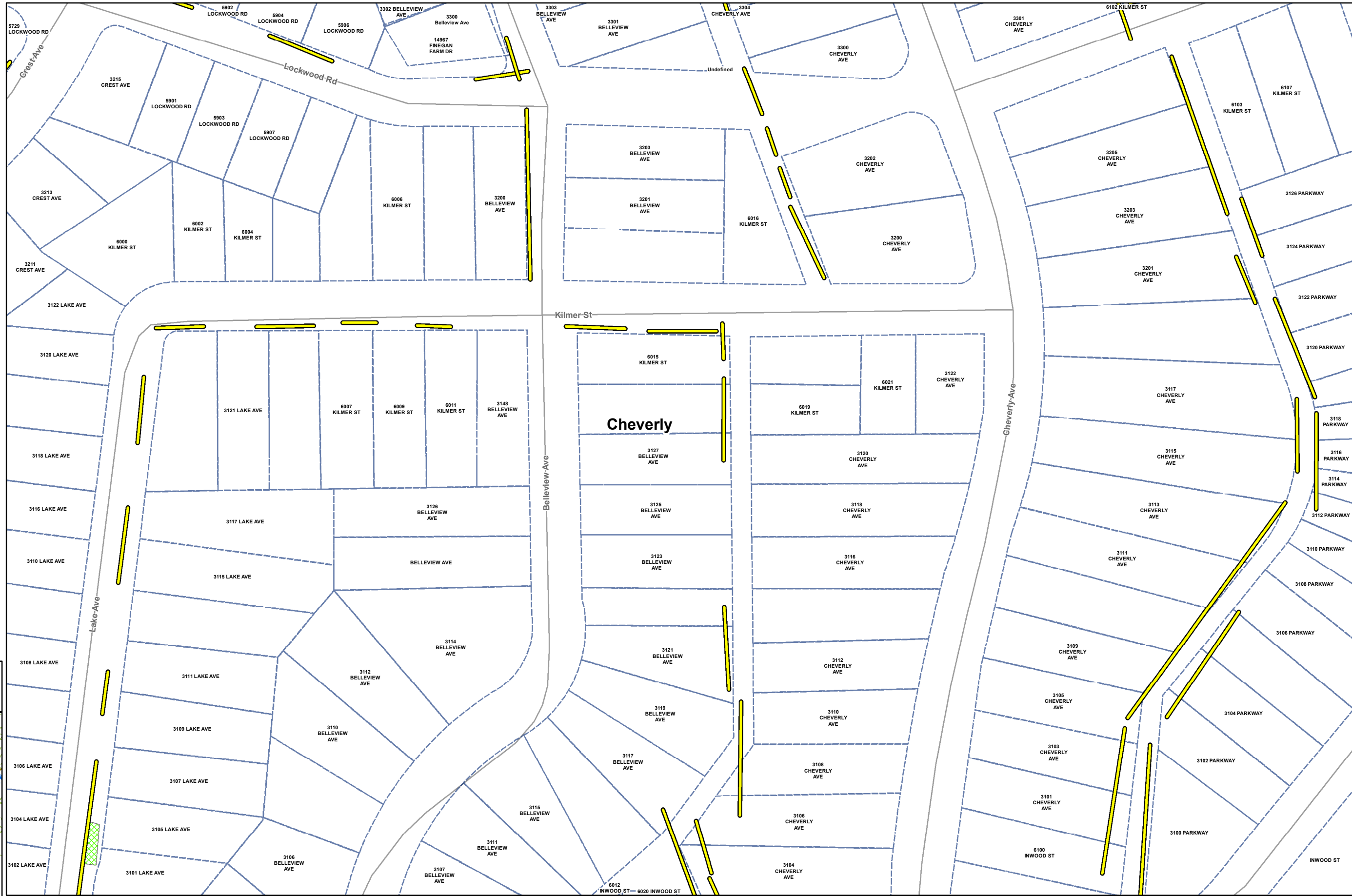
Basemap Layers:

Road Centerlines

Streams

Municipal Boundaries 2020

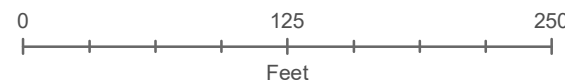
Environmental Layers:



Map 15 of 48

1	2				
3	4	5	6	7	
	8	9	10	11	12
13	14	15	16	17	18
19	20	21	22	23	24
26	27	28	29	30	31
32	33	34	35	36	
37	38	39			
40	41	42			
	43	44			
	45	46			
	47	48			

Map Completed by: JC
 Date: 8/16/2023





Layers in Map Extent

Work Layers:

Trim

(20)

(9)

Parcels

(122)

Basemap Layers:

Road Centerlines

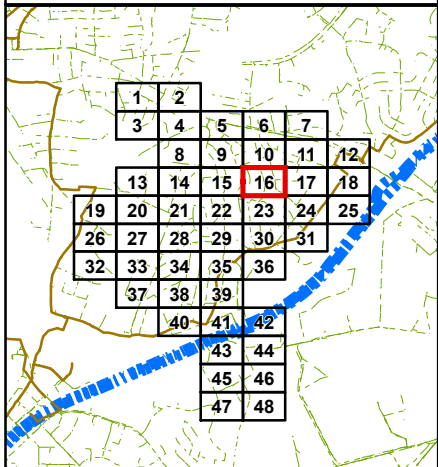
Streams

Municipal Boundaries 2020

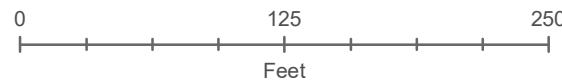
Environmental Layers:



Map 16 of 48



Map Completed by: JC
 Date: 8/16/2023





Layers in Map Extent

Work Layers:

Trim

- (7)
- (2)

Parcels

- (94)

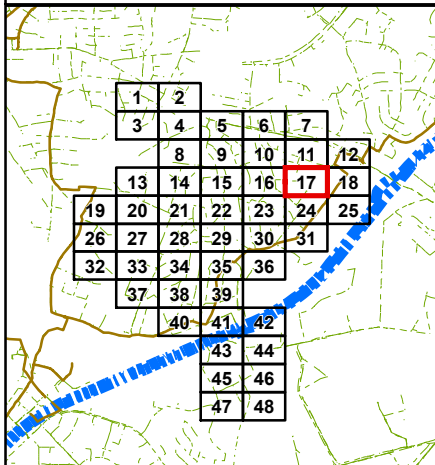
Basemap Layers:

- Road Centerlines
- Streams
- Municipal Boundaries 2020

Environmental Layers:



Map 17 of 48



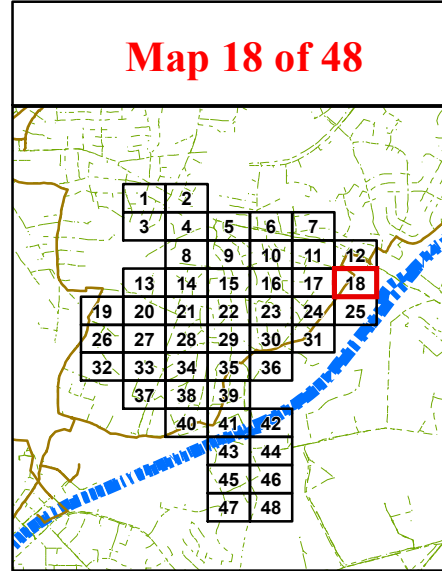
Map Completed by: JC
 Date: 8/16/2023



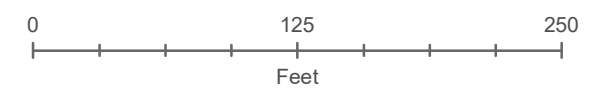


Layers in Map Extent

- Work Layers:**
- Trim (2)
 - Trim (5)
 - Trim (3)
 - Parcels (54)
- Basemap Layers:**
- Road Centerlines
 - Streams
 - Municipal Boundaries 2020
- Environmental Layers:**



Map Completed by: JC
 Date: 8/16/2023





Layers in Map Extent

Work Layers:

Trim

(1)

Parcels

(19)

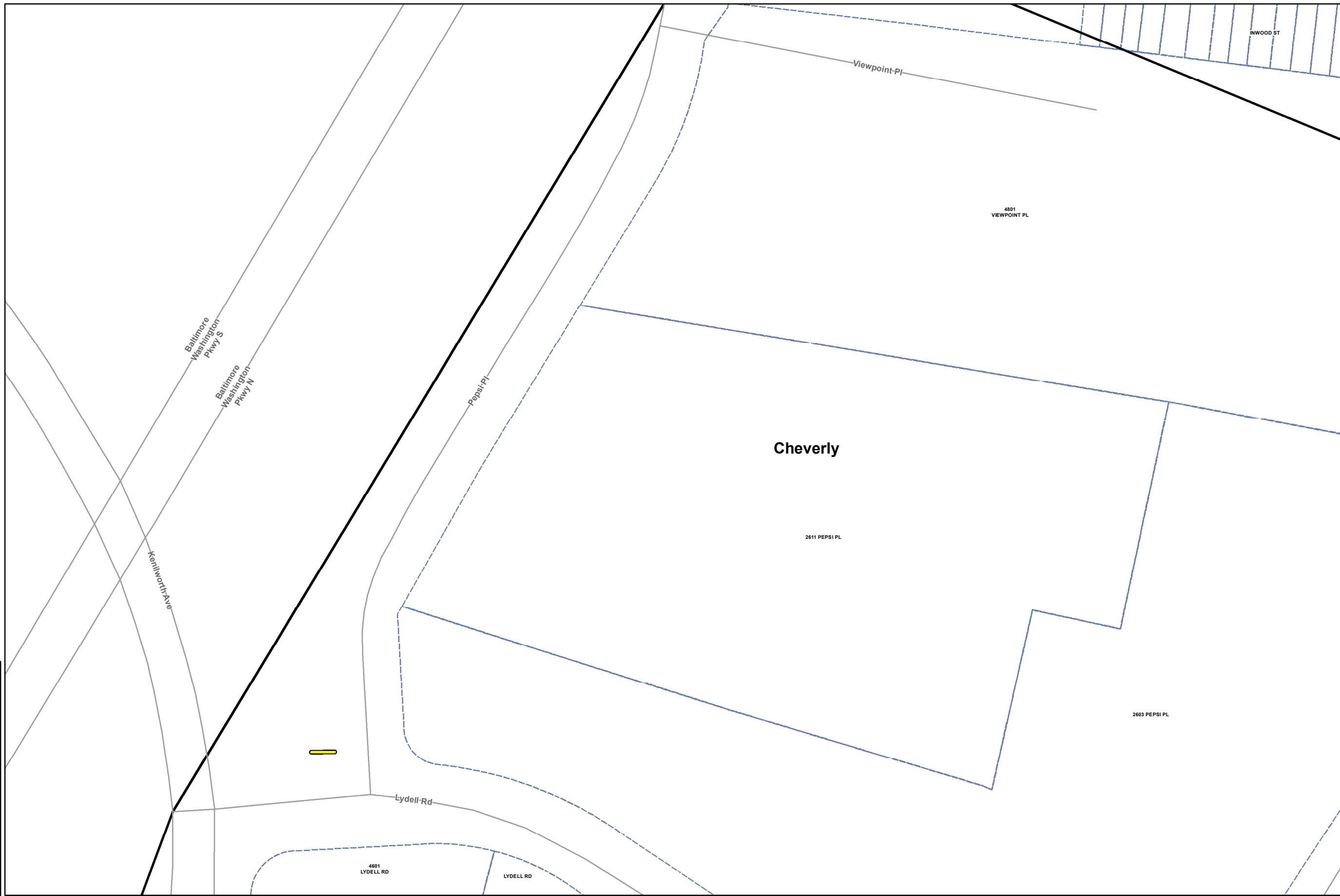
Basemap Layers:

Road Centerlines

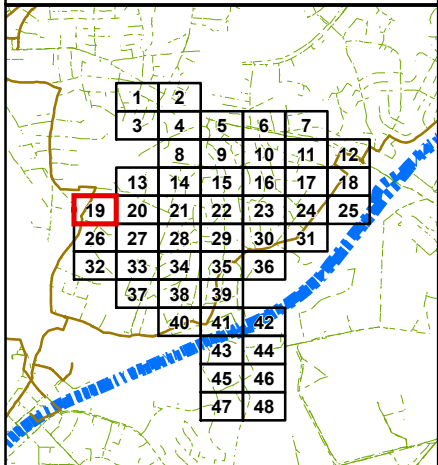
Streams

Municipal Boundaries 2020

Environmental Layers:



Map 19 of 48



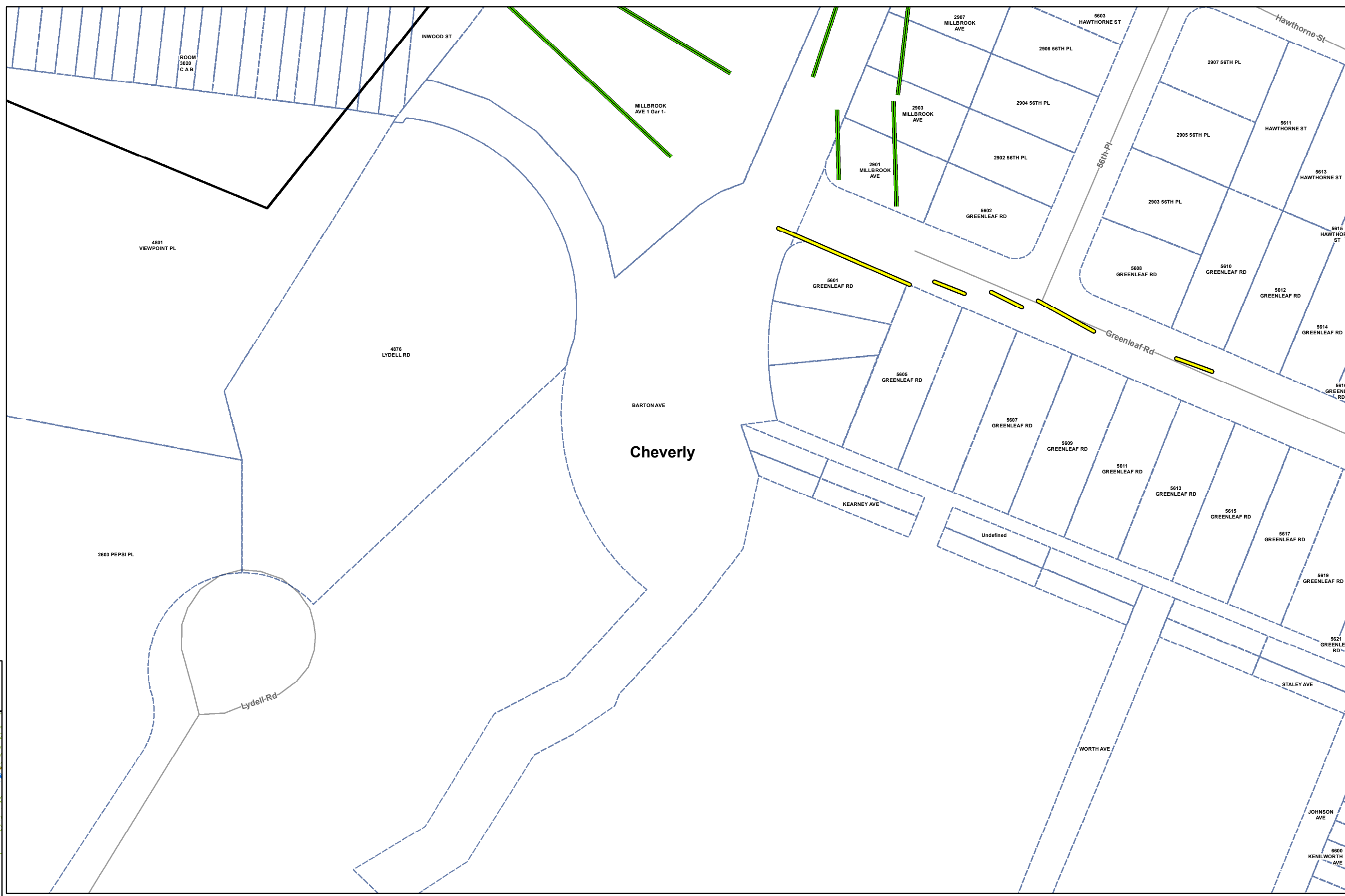
Map Completed by: JC
 Date: 8/16/2023





Layers in Map Extent

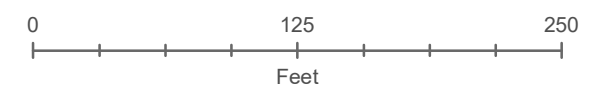
- Work Layers:**
- Trim (5)
 - Trim (6)
 - Parcels (79)
- Basemap Layers:**
- Road Centerlines
 - Streams
 - Municipal Boundaries 2020
- Environmental Layers:**



Map 20 of 48

1	2					
3	4	5	6	7		
	8	9	10	11	12	
13	14	15	16	17	18	
19	20	21	22	23	24	25
26	27	28	29	30	31	
32	33	34	35	36		
37	38	39				
40	41	42				
	43	44				
	45	46				
	47	48				

Map Completed by: JC
 Date: 8/16/2023





Layers in Map Extent

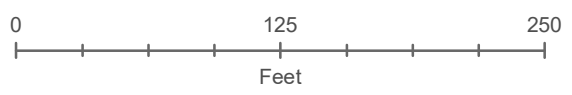
- Work Layers:**
- Brush (2)
 - Trim (20)
 - Trim (23)
 - Parcels (143)
- Basemap Layers:**
- Road Centerlines
 - Streams
 - Municipal Boundaries 2020
- Environmental Layers:**



Map 21 of 48

1	2				
3	4	5	6	7	
	8	9	10	11	12
13	14	15	16	17	18
19	20	21	22	23	24
26	27	28	29	30	31
32	33	34	35	36	
37	38	39			
40	41	42			
	43	44			
	45	46			
	47	48			

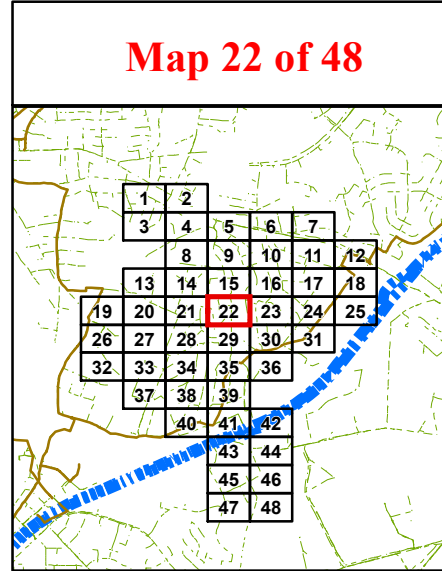
Map Completed by: JC
 Date: 8/16/2023



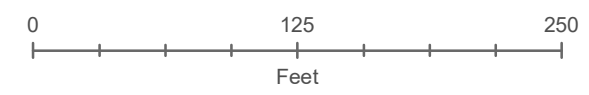


Layers in Map Extent

- Work Layers:**
- Brush (1)
 - Trim (31)
 - Trim (17)
 - Parcels (130)
- Basemap Layers:**
- Road Centerlines
 - Streams
 - Municipal Boundaries 2020
- Environmental Layers:**



Map Completed by: JC
 Date: 8/16/2023





Layers in Map Extent

Work Layers:

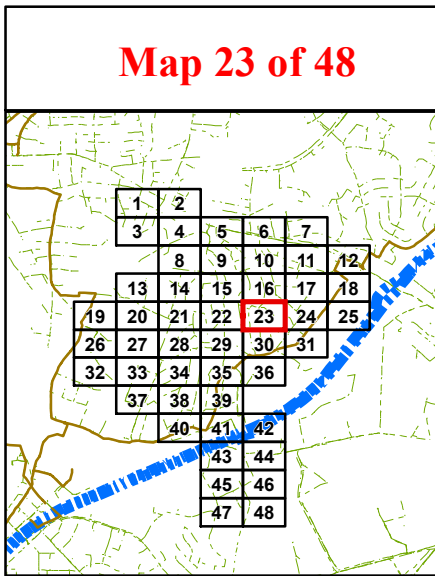
- Trim (22)
- (7)

- Parcels (141)

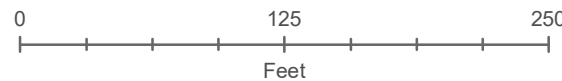
Basemap Layers:

- Road Centerlines
- Streams
- Municipal Boundaries 2020

Environmental Layers:



Map Completed by: JC
 Date: 8/16/2023





Layers in Map Extent

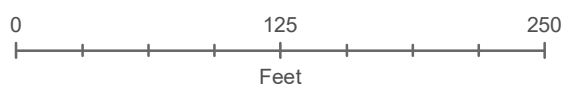
- Work Layers:**
- Trim (5)
 - Trim (19)
 - Parcels (137)
- Basemap Layers:**
- Road Centerlines
 - Streams
 - Municipal Boundaries 2020
- Environmental Layers:**



Map 24 of 48

1	2				
3	4	5	6	7	
	8	9	10	11	12
13	14	15	16	17	18
19	20	21	22	23	24
26	27	28	29	30	31
32	33	34	35	36	
37	38	39			
40	41	42			
	43	44			
	45	46			
	47	48			

Map Completed by: JC
 Date: 8/16/2023





Layers in Map Extent

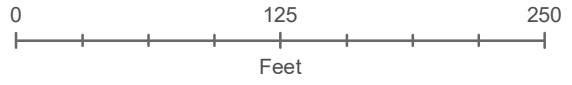
- Work Layers:**
- Trim
 - Parcels
- Basemap Layers:**
- Road Centerlines
 - Streams
 - Municipal Boundaries 2020
- Environmental Layers:**



Map 25 of 48

1	2					
3	4	5	6	7		
	8	9	10	11	12	
13	14	15	16	17	18	
19	20	21	22	23	24	25
26	27	28	29	30	31	
32	33	34	35	36		
37	38	39				
40	41	42				
	43	44				
	45	46				
	47	48				

Map Completed by: JC
 Date: 8/16/2023



Greater Landover





Layers in Map Extent

Work Layers:

Brush

(1)

Trim

(3)

Parcels

(18)

Basemap Layers:

Road Centerlines

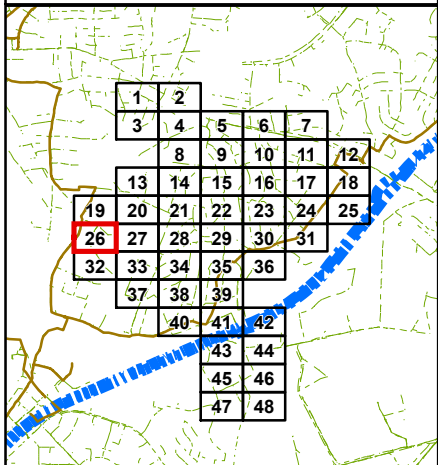
Streams

Municipal Boundaries 2020

Environmental Layers:



Map 26 of 48



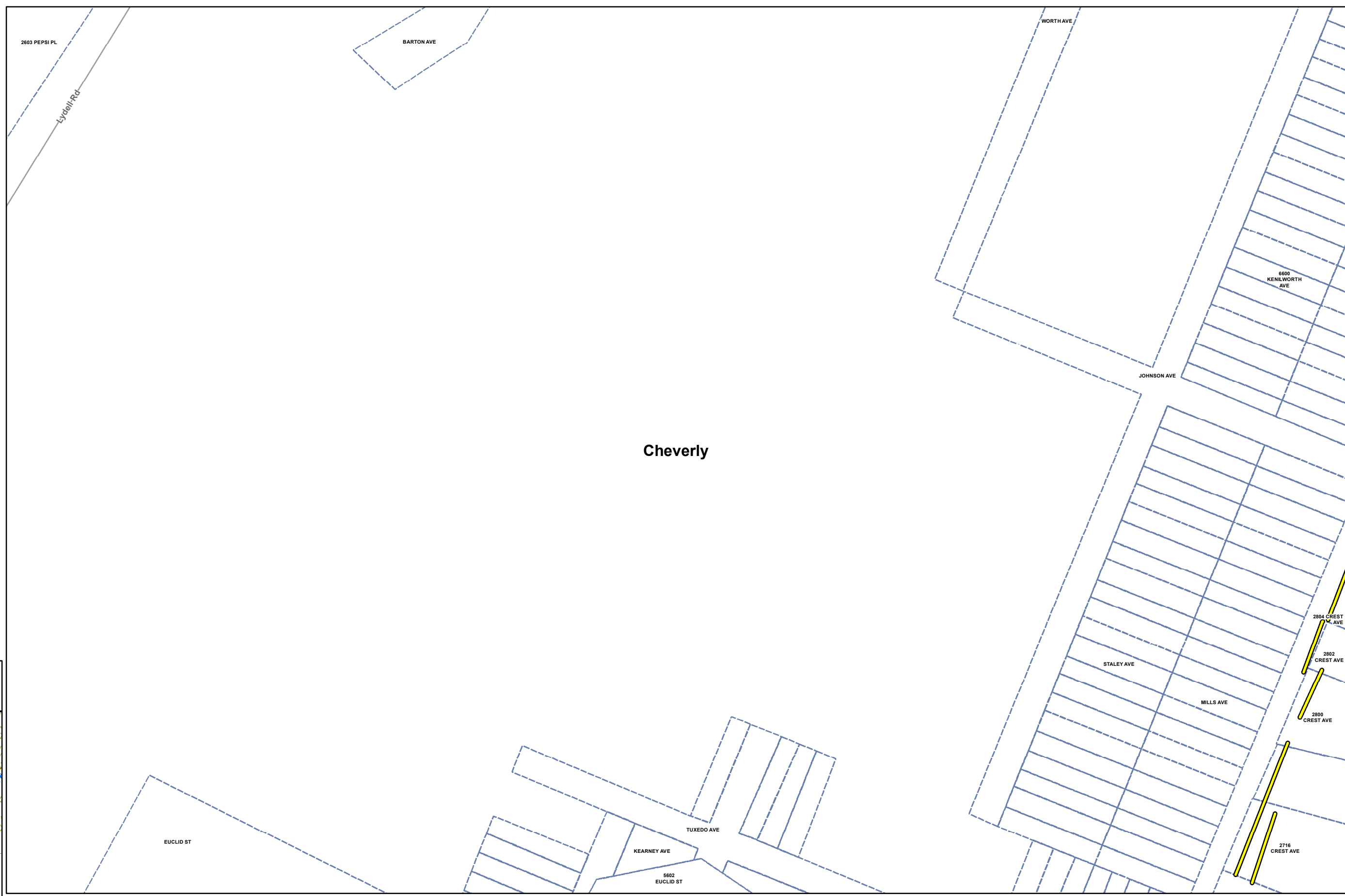
Map Completed by: JC
 Date: 8/16/2023





Layers in Map Extent

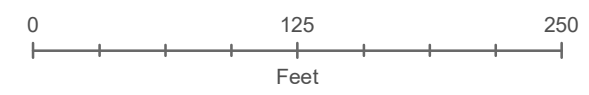
- Work Layers:**
- Trim (5)
 - Parcels (106)
- Basemap Layers:**
- Road Centerlines
 - Streams
 - Municipal Boundaries 2020
- Environmental Layers:**



Map 27 of 48

1	2					
3	4	5	6	7		
	8	9	10	11	12	
13	14	15	16	17	18	
19	20	21	22	23	24	25
26	27	28	29	30	31	
32	33	34	35	36		
37	38	39				
40	41	42				
	43	44				
	45	46				
	47	48				

Map Completed by: JC
 Date: 8/16/2023





Layers in Map Extent

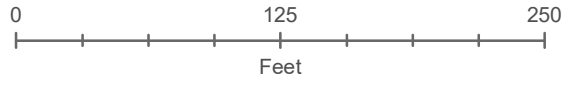
- Work Layers:**
- Brush (3)
 - Trim (17)
 - Trim (25)
 - Parcels (169)
- Basemap Layers:**
- Road Centerlines
 - Streams
 - Municipal Boundaries 2020
- Environmental Layers:**



Map 28 of 48

1	2				
3	4	5	6	7	
	8	9	10	11	12
13	14	15	16	17	18
19	20	21	22	23	24
25	26	27	28	29	30
31	32	33	34	35	36
37	38	39			
40	41	42			
	43	44			
	45	46			
	47	48			

Map Completed by: JC
 Date: 8/16/2023





Layers in Map Extent

Work Layers:

Trim

(22)

(16)

Parcels

(139)

Basemap Layers:

Road Centerlines

Streams

Municipal Boundaries 2020

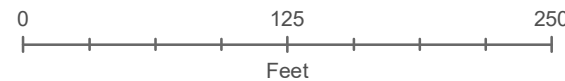
Environmental Layers:



Map 29 of 48

1	2					
3	4	5	6	7		
	8	9	10	11	12	
13	14	15	16	17	18	
19	20	21	22	23	24	25
26	27	28	29	30	31	
32	33	34	35	36		
37	38	39				
40	41	42				
	43	44				
	45	46				
	47	48				

Map Completed by: JC
 Date: 8/16/2023





Layers in Map Extent

Work Layers:

Brush

(2)

Trim

(12)

(28)

Removals

(1)

Parcels

(127)

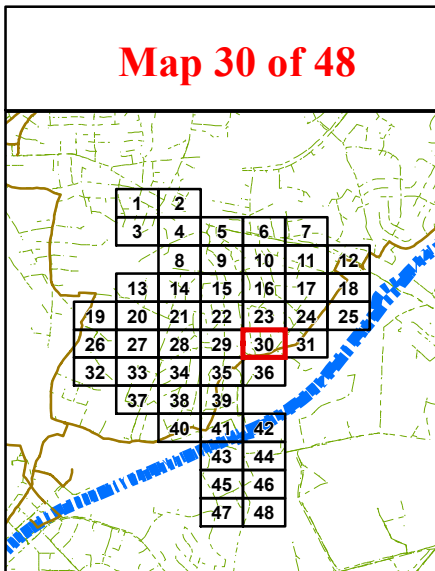
Basemap Layers:

Road Centerlines

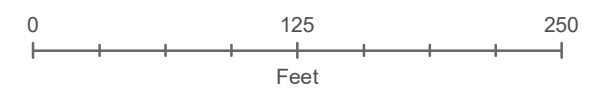
Streams

Municipal Boundaries 2020

Environmental Layers:



Map Completed by: JC
 Date: 8/16/2023





Layers in Map Extent

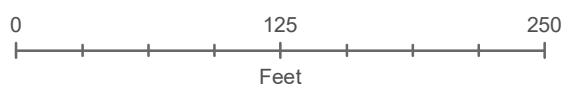
- Work Layers:**
- Trim
 - (2)
 - (9)
 - Removals
 - (1)
 - Parcels
 - (64)
- Basemap Layers:**
- Road Centerlines
 - Streams
 - Municipal Boundaries 2020
- Environmental Layers:**



Map 31 of 48

1	2					
3	4	5	6	7		
	8	9	10	11	12	
13	14	15	16	17	18	
19	20	21	22	23	24	25
26	27	28	29	30	31	
32	33	34	35	36		
37	38	39				
40	41	42				
	43	44				
	45	46				
	47	48				

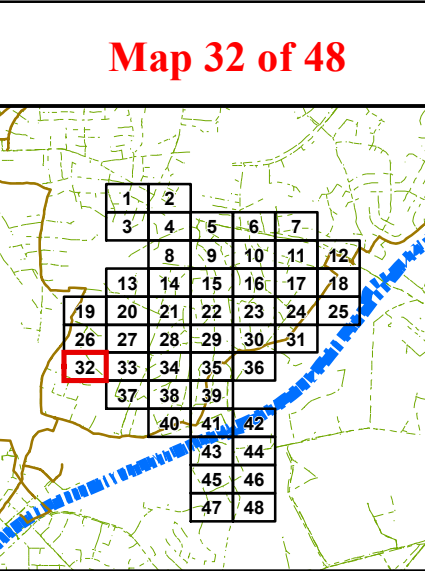
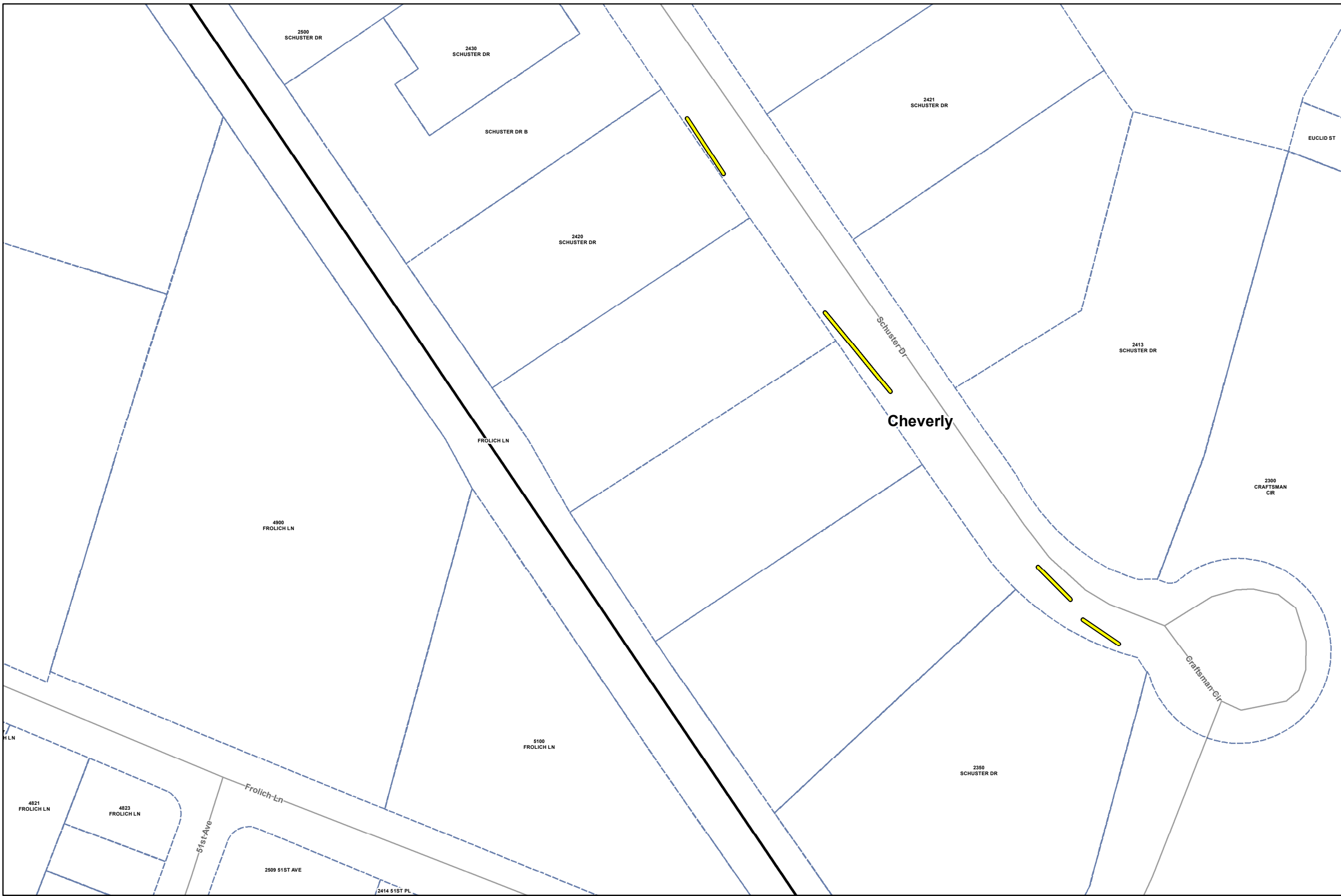
Map Completed by: JC
 Date: 8/16/2023



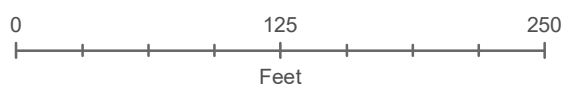


Layers in Map Extent

- Work Layers:**
- Trim (4)
 - Parcels (27)
- Basemap Layers:**
- Road Centerlines
 - Streams
 - Municipal Boundaries 2020
- Environmental Layers:**



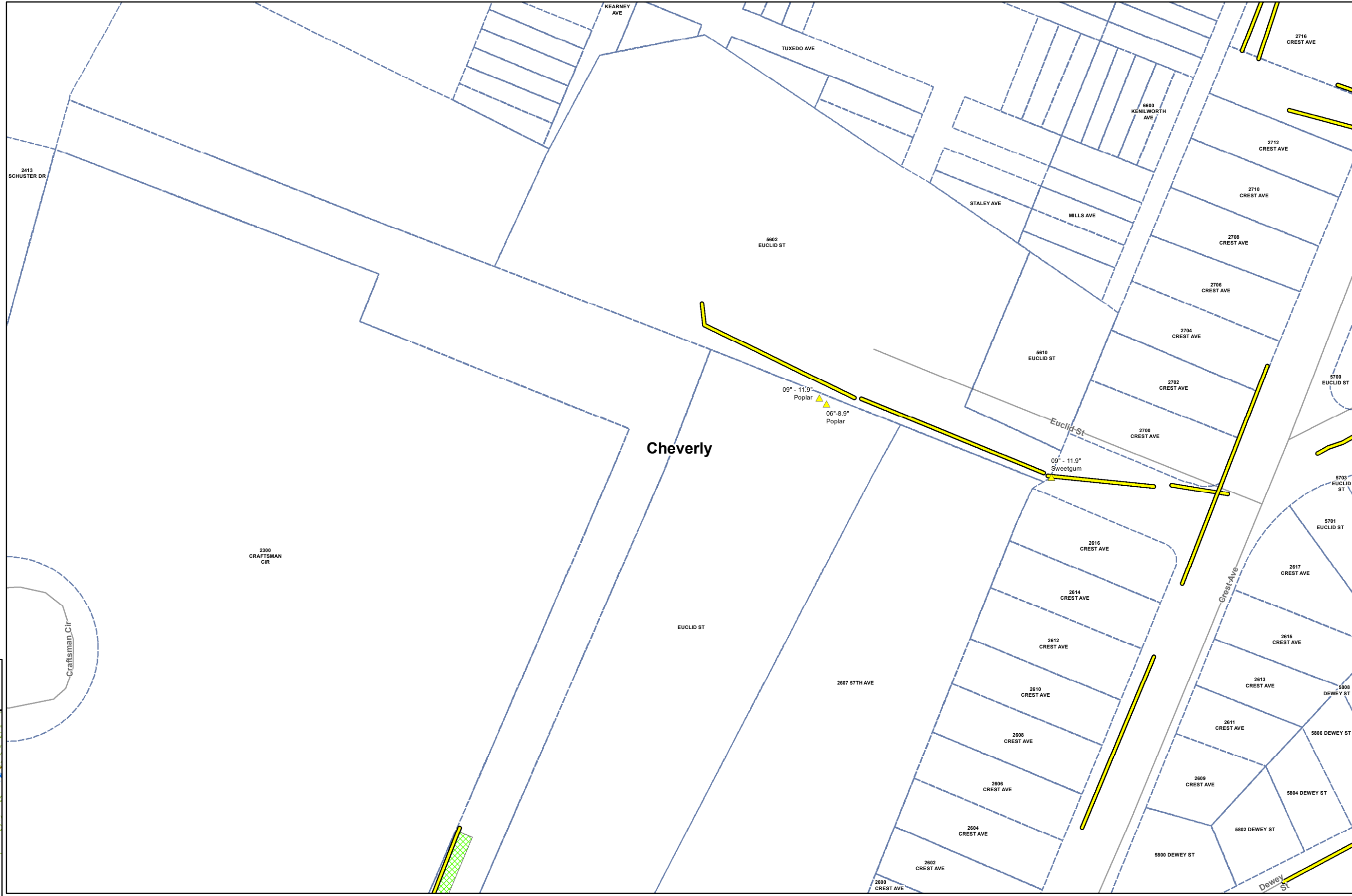
Map Completed by: JC
 Date: 8/16/2023





Layers in Map Extent

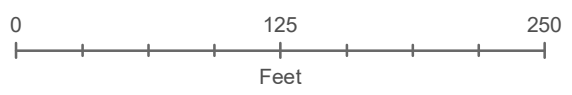
- Work Layers:**
- Brush (1)
 - Trim (2)
 - Removals (11)
 - Parcels (77)
- Basemap Layers:**
- Road Centerlines
 - Streams
 - Municipal Boundaries 2020
- Environmental Layers:**



Map 33 of 48

1	2					
3	4	5	6	7		
	8	9	10	11	12	
13	14	15	16	17	18	
19	20	21	22	23	24	25
26	27	28	29	30	31	
32	33	34	35	36		
37	38	39				
	40	41	42			
		43	44			
		45	46			
		47	48			

Map Completed by: JC
 Date: 8/16/2023





Layers in Map Extent

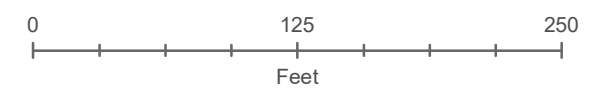
- Work Layers:**
- Trim (17)
 - Removals (12)
 - Removals (1)
 - Parcels (150)
- Basemap Layers:**
- Road Centerlines
 - Streams
 - Municipal Boundaries 2020
- Environmental Layers:**



Map 34 of 48

1	2				
3	4	5	6	7	
	8	9	10	11	12
13	14	15	16	17	18
19	20	21	22	23	24
26	27	28	29	30	31
32	33	34	35	36	
37	38	39			
40	41	42			
	43	44			
	45	46			
	47	48			

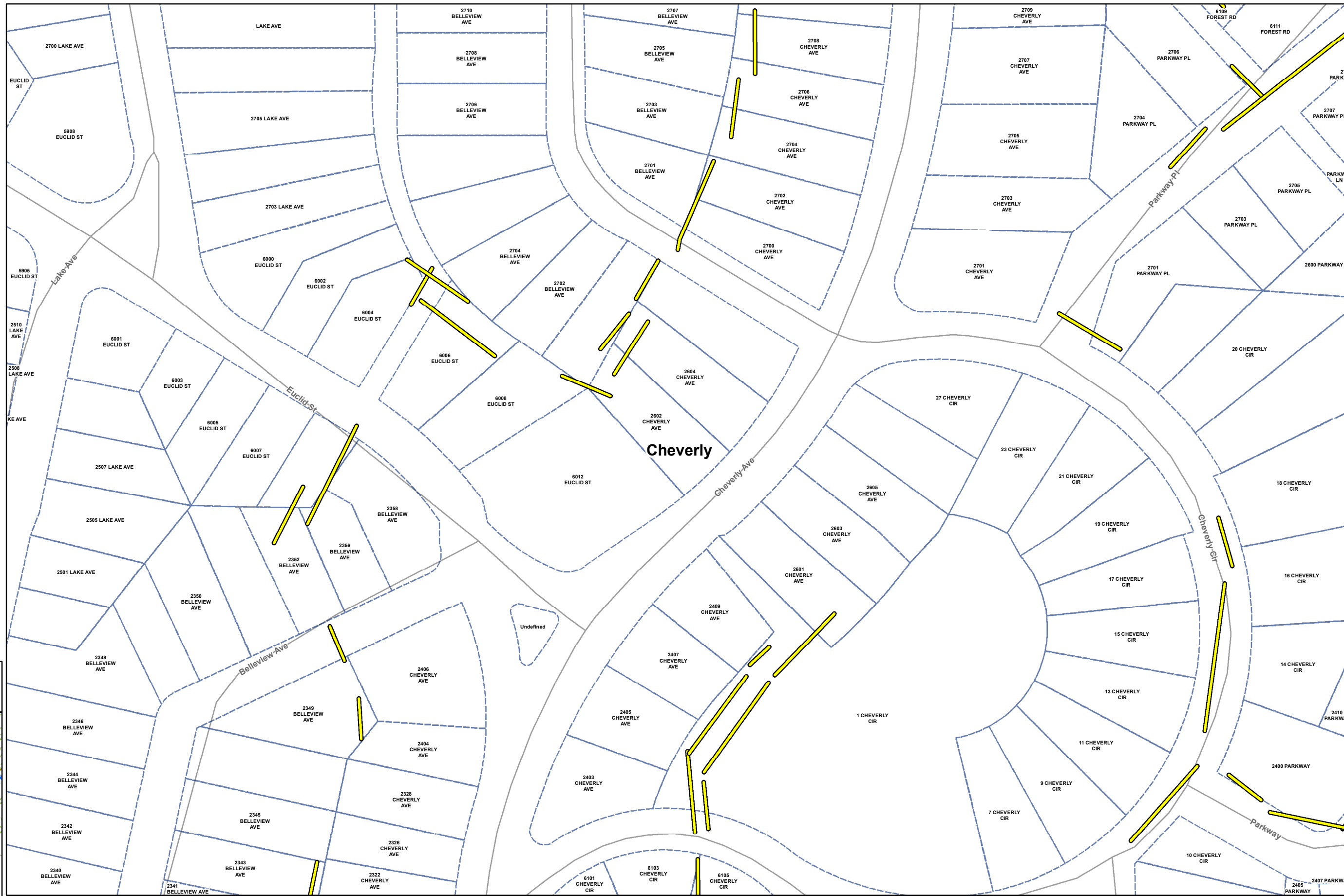
Map Completed by: JC
 Date: 8/16/2023





Layers in Map Extent

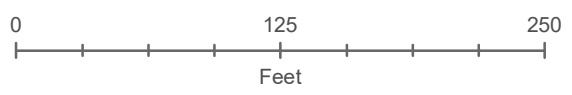
- Work Layers:**
- Trim (11)
 - (22)
 - Parcels** (123)
- Basemap Layers:**
- Road Centerlines
 - Streams
 - Municipal Boundaries 2020
- Environmental Layers:**



Map 35 of 48

1	2				
3	4	5	6	7	
	8	9	10	11	12
13	14	15	16	17	18
19	20	21	22	23	24
25	26	27	28	29	30
31	32	33	34	35	36
37	38	39			
40	41	42			
43	44				
45	46				
47	48				

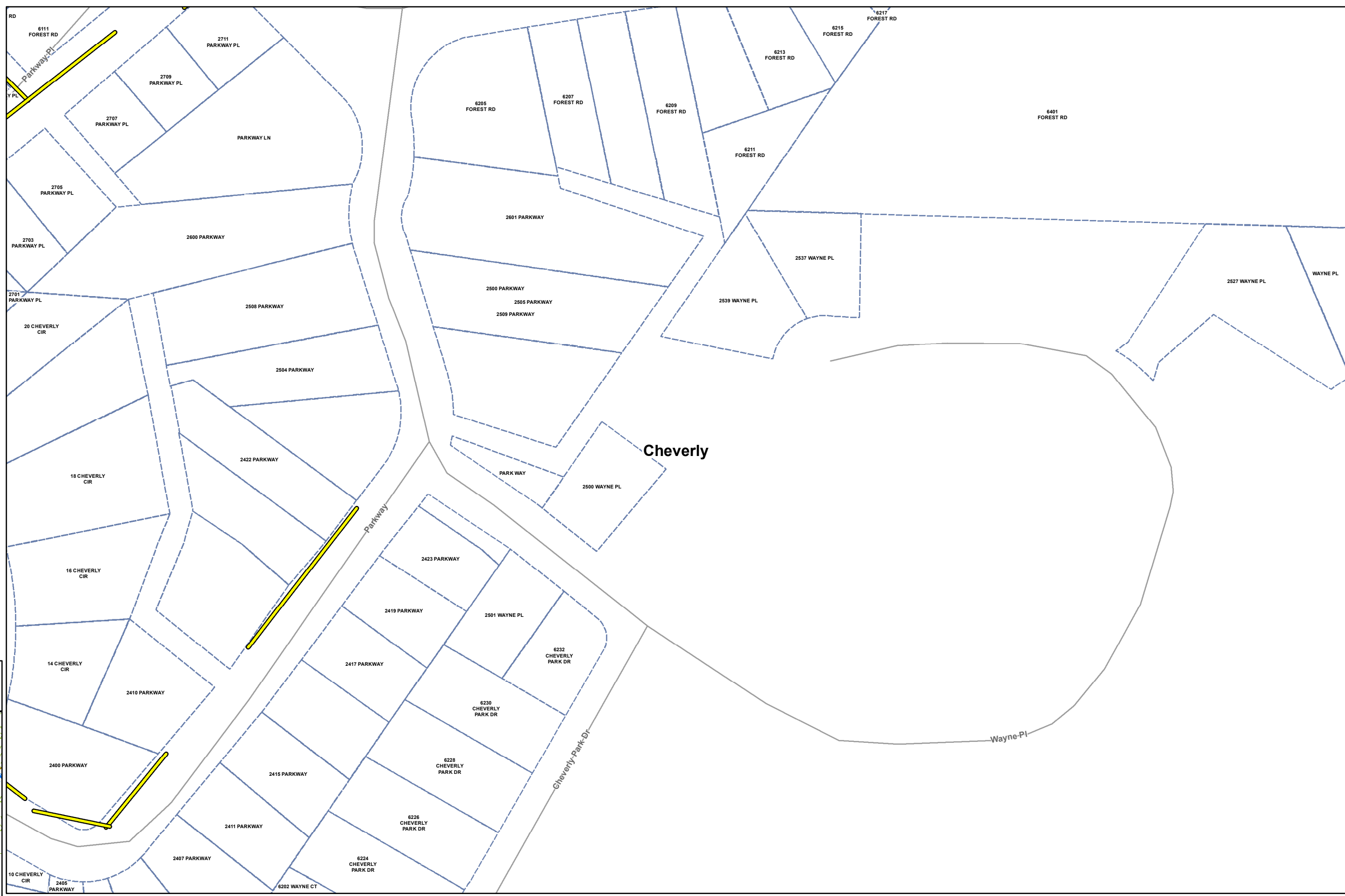
Map Completed by: JC
 Date: 8/16/2023





Layers in Map Extent

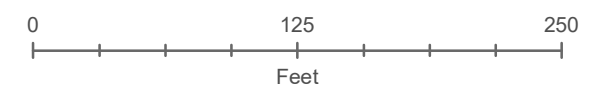
- Work Layers:**
- Trim
 - (4)
 - (3)
 - Parcels
 - (66)
- Basemap Layers:**
- Road Centerlines
 - Streams
 - Municipal Boundaries 2020
- Environmental Layers:**



Map 36 of 48

1	2				
3	4	5	6	7	
	8	9	10	11	12
13	14	15	16	17	18
19	20	21	22	23	24
25	26	27	28	29	30
31	32	33	34	35	36
37	38	39			
40	41	42			
	43	44			
	45	46			
	47	48			

Map Completed by: JC
 Date: 8/16/2023





Layers in Map Extent

Work Layers:

- Brush (5)
- Trim (6)
- Trim (9)
- Parcels (94)

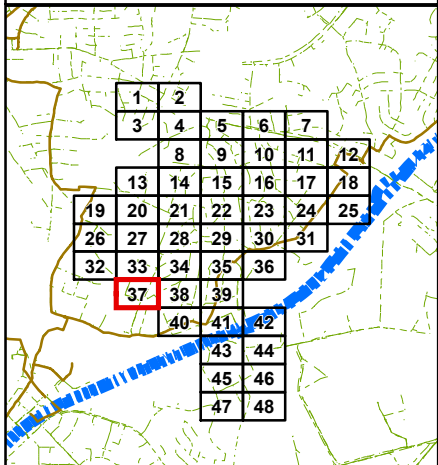
Basemap Layers:

- Road Centerlines
- Streams
- Municipal Boundaries 2020

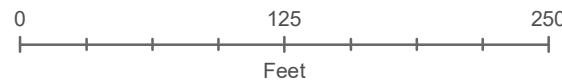
Environmental Layers:



Map 37 of 48



Map Completed by: JC
 Date: 8/16/2023





Layers in Map Extent

Work Layers:

Brush (1)

Trim (13)

Removals (12)

Removals (1)

Parcels (158)

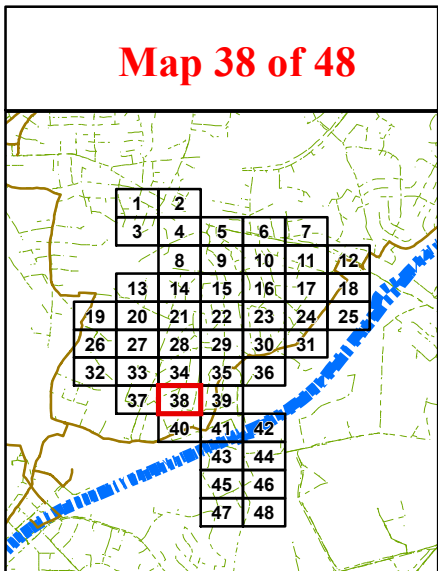
Basemap Layers:

Road Centerlines

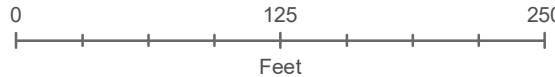
Streams

Municipal Boundaries 2020

Environmental Layers:



Map Completed by: JC
 Date: 8/16/2023





Layers in Map Extent

Work Layers:

Brush (7)

Trim (18)

Removals (16)

Trim (3)

Trim (3)

Parcels (142)

Basemap Layers:

Road Centerlines

Streams

Municipal Boundaries 2020

Environmental Layers:

Maple

Sweetgum

Sweetgum

Sweetgum

Sweetgum

Sweetgum

Sweetgum

Sweetgum

Sweetgum

Sweetgum

Sweetgum

Sweetgum

Sweetgum

Sweetgum

Sweetgum

Sweetgum

Sweetgum

Sweetgum

Sweetgum

Sweetgum

Sweetgum

Sweetgum

Sweetgum

Sweetgum

Sweetgum

Sweetgum

Sweetgum

Sweetgum

Sweetgum

Sweetgum

Sweetgum

Sweetgum

Sweetgum

Sweetgum

Sweetgum

Sweetgum

Sweetgum

Sweetgum

Sweetgum

Sweetgum

Sweetgum

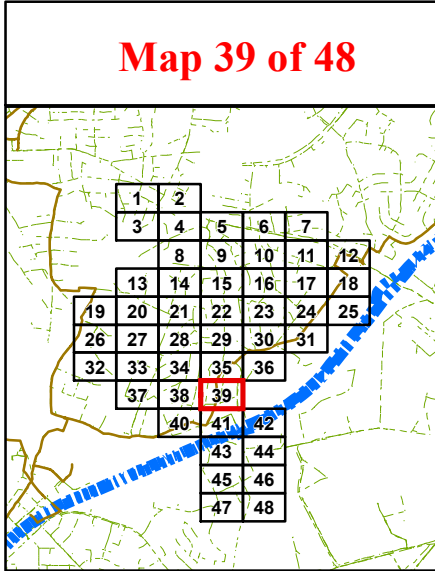
Sweetgum

Sweetgum

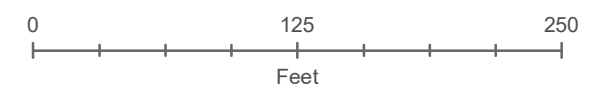
Sweetgum

Sweetgum

Sweetgum



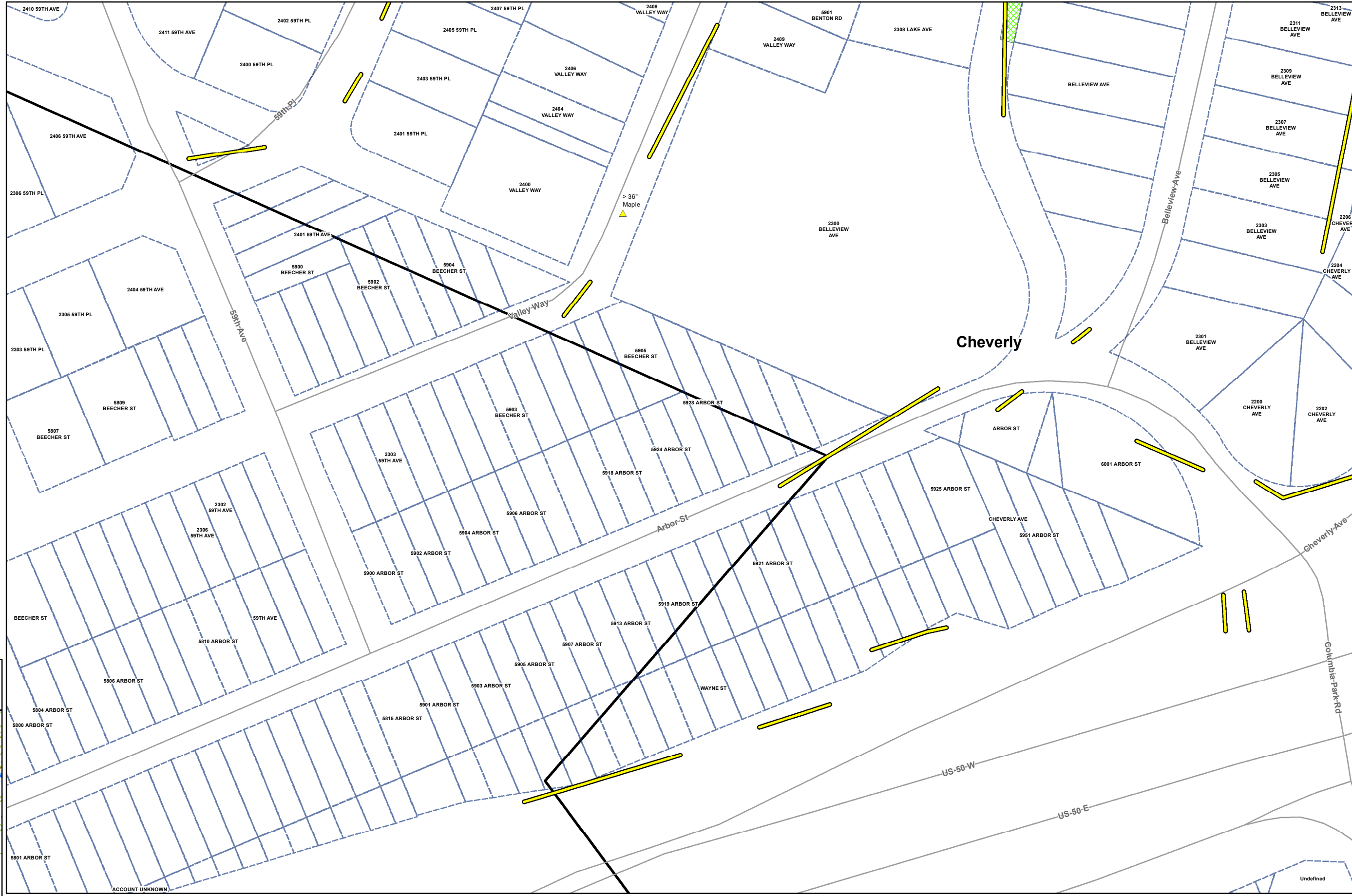
Map Completed by: JC
 Date: 8/16/2023





Layers in Map Extent

- Work Layers:**
- Brush (1)
 - Trim (2)
 - Removals (15)
 - Parcels (208)
- Basemap Layers:**
- Road Centerlines
 - Streams
 - Municipal Boundaries 2020
- Environmental Layers:**



Map 40 of 48

1	2				
3	4	5	6	7	
	8	9	10	11	12
13	14	15	16	17	18
19	20	21	22	23	24
26	27	28	29	30	31
32	33	34	35	36	
37	38	39			
	40	41	42		
	43	44			
	45	46			
	47	48			

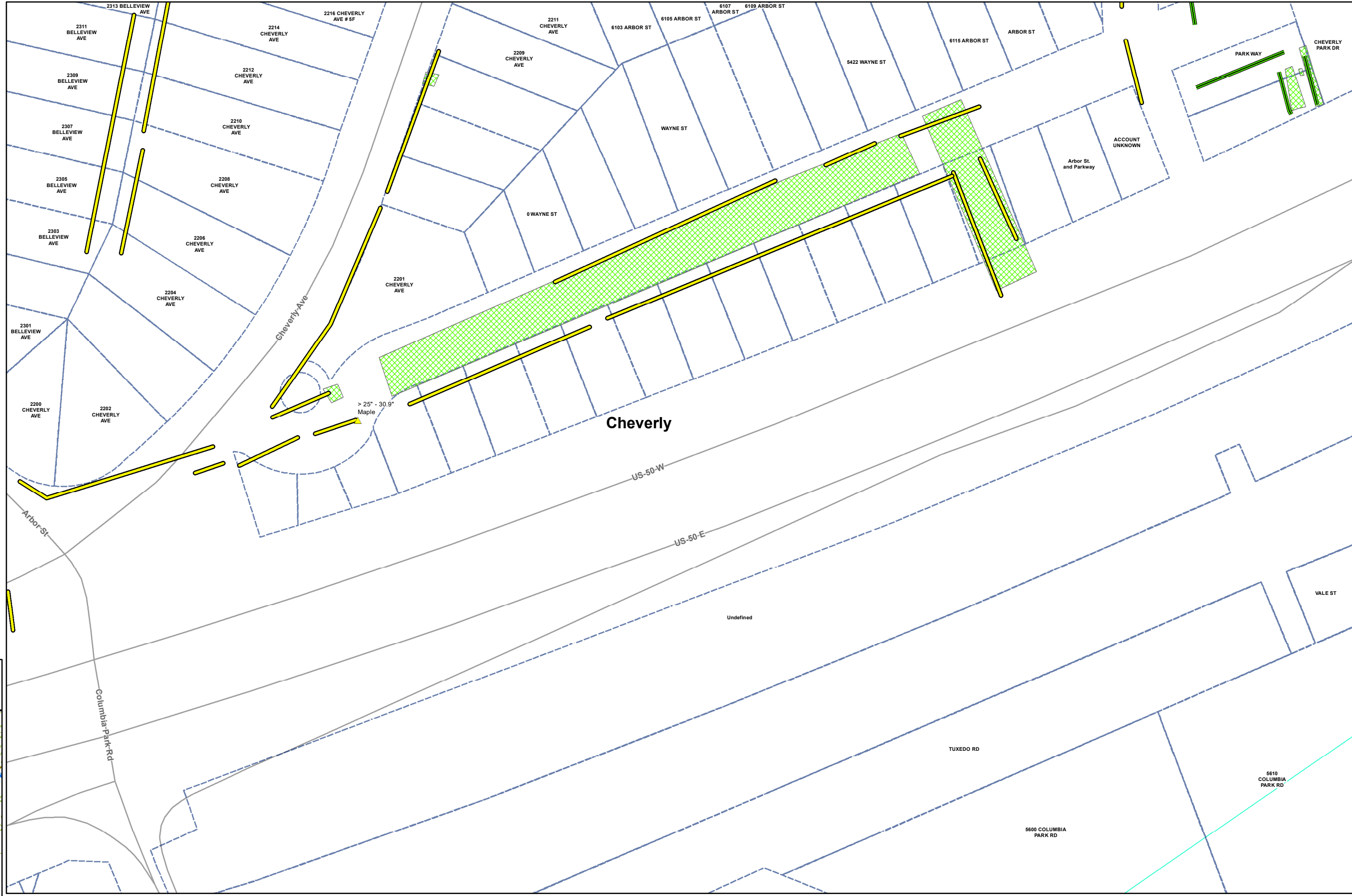
Map Completed by: JC
 Date: 8/16/2023





Layers in Map Extent

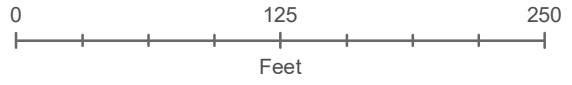
- Work Layers:**
- Brush (7)
 - Trim (3)
 - Removals (17)
 - Trim (1)
 - Trim (4)
 - Parcels (75)
- Basemap Layers:**
- Road Centerlines
 - Streams
 - Municipal Boundaries 2020
- Environmental Layers:**



Map 41 of 48

1	2				
3	4	5	6	7	
	8	9	10	11	12
13	14	15	16	17	18
19	20	21	22	23	24
26	27	28	29	30	31
32	33	34	35	36	
37	38	39			
40	41	42			
	43	44			
	45	46			
	47	48			

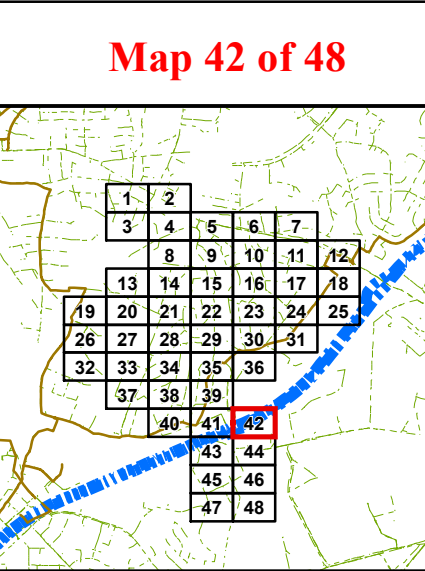
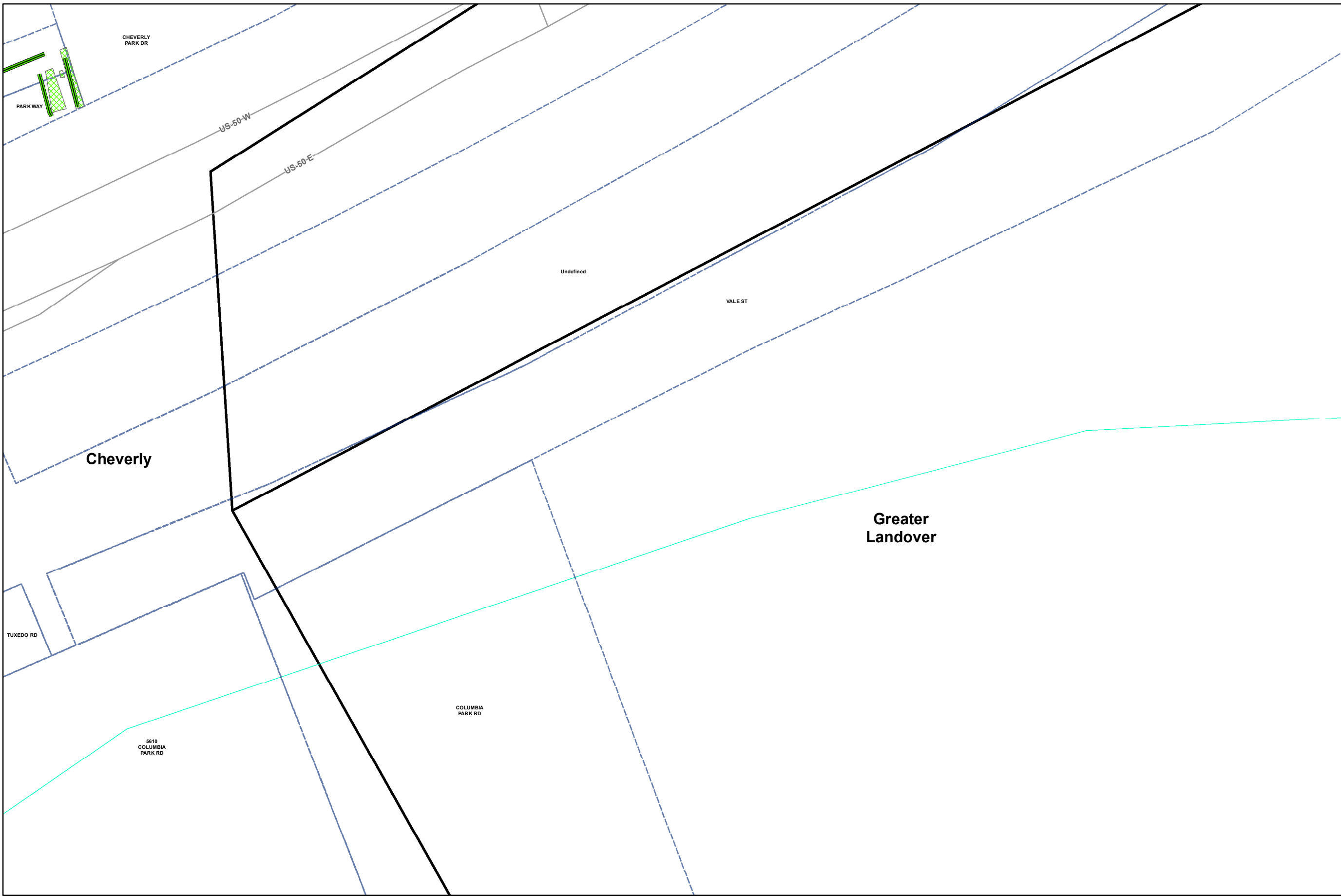
Map Completed by: JC
 Date: 8/16/2023



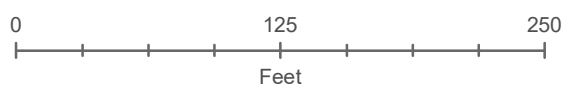


Layers in Map Extent

- Work Layers:**
- Brush (3)
 - Trim (3)
 - Parcels (9)
- Basemap Layers:**
- Road Centerlines
 - Streams
 - Municipal Boundaries 2020
- Environmental Layers:**



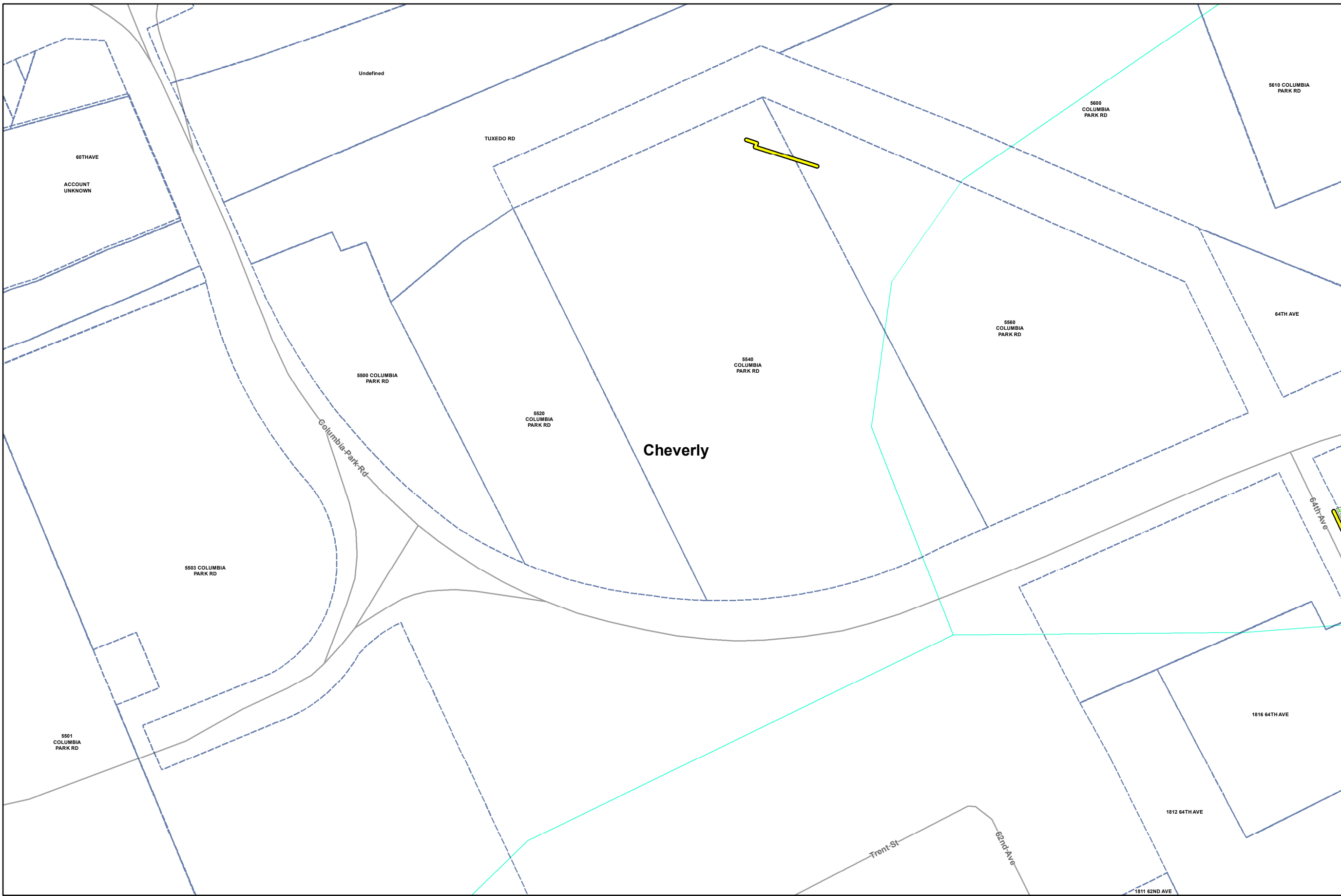
Map Completed by: JC
 Date: 8/16/2023





Layers in Map Extent

- Work Layers:**
- Brush (1)
 - Trim (2)
 - Parcels (25)
- Basemap Layers:**
- Road Centerlines
 - Streams
 - Municipal Boundaries 2020
- Environmental Layers:**



Map 43 of 48

1	2					
3	4	5	6	7		
	8	9	10	11	12	
13	14	15	16	17	18	
19	20	21	22	23	24	25
26	27	28	29	30	31	
32	33	34	35	36		
37	38	39				
40	41	42				
	43	44				
	45	46				
	47	48				

Map Completed by: JC
 Date: 8/16/2023





Layers in Map Extent

Work Layers:

Brush



(2)

Trim



(2)

Parcels



(15)

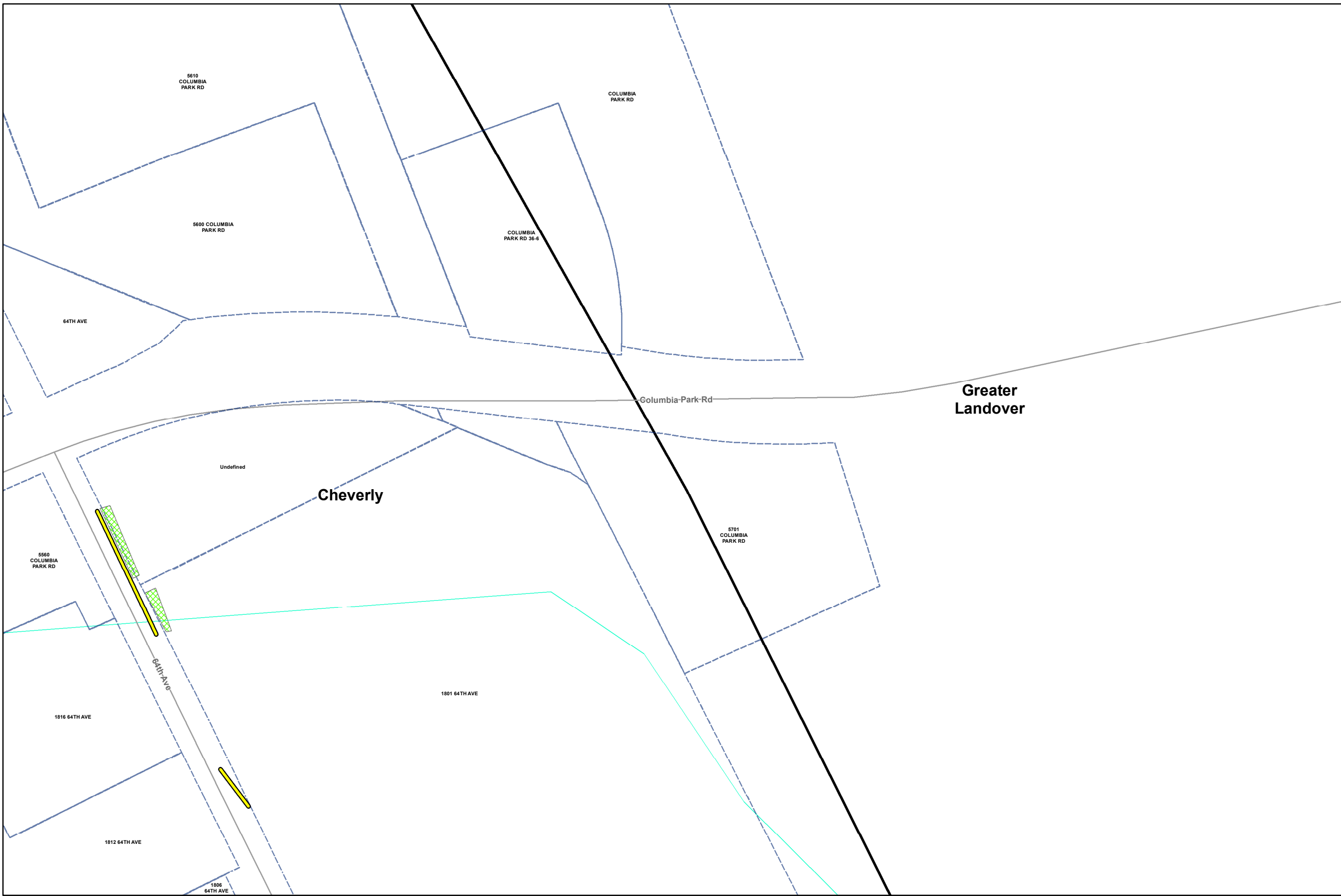
Basemap Layers:

— Road Centerlines

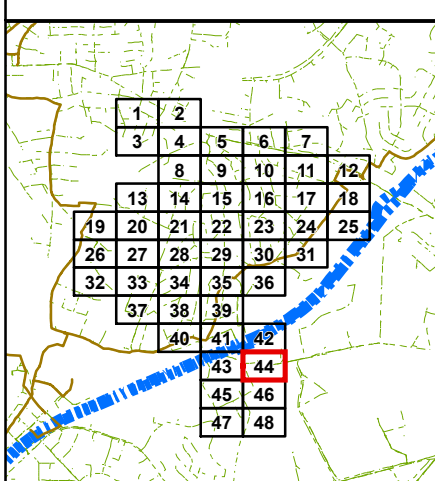
— Streams

▭ Municipal Boundaries 2020

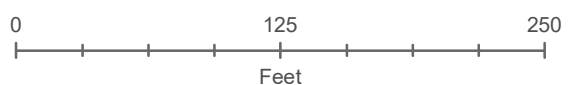
Environmental Layers:



Map 44 of 48



Map Completed by: JC
 Date: 8/16/2023





Layers in Map Extent

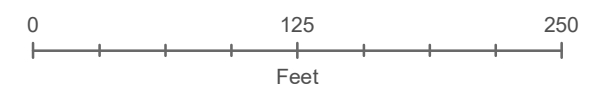
- Work Layers:**
- Trim
 - (3)
 - (9)
 - Parcels
 - (74)
- Basemap Layers:**
- Road Centerlines
 - Streams
 - Municipal Boundaries 2020
- Environmental Layers:**



Map 45 of 48

1	2				
3	4	5	6	7	
	8	9	10	11	12
13	14	15	16	17	18
19	20	21	22	23	24
26	27	28	29	30	31
32	33	34	35	36	
37	38	39			
40	41	42			
	43	44			
	45	46			
	47	48			

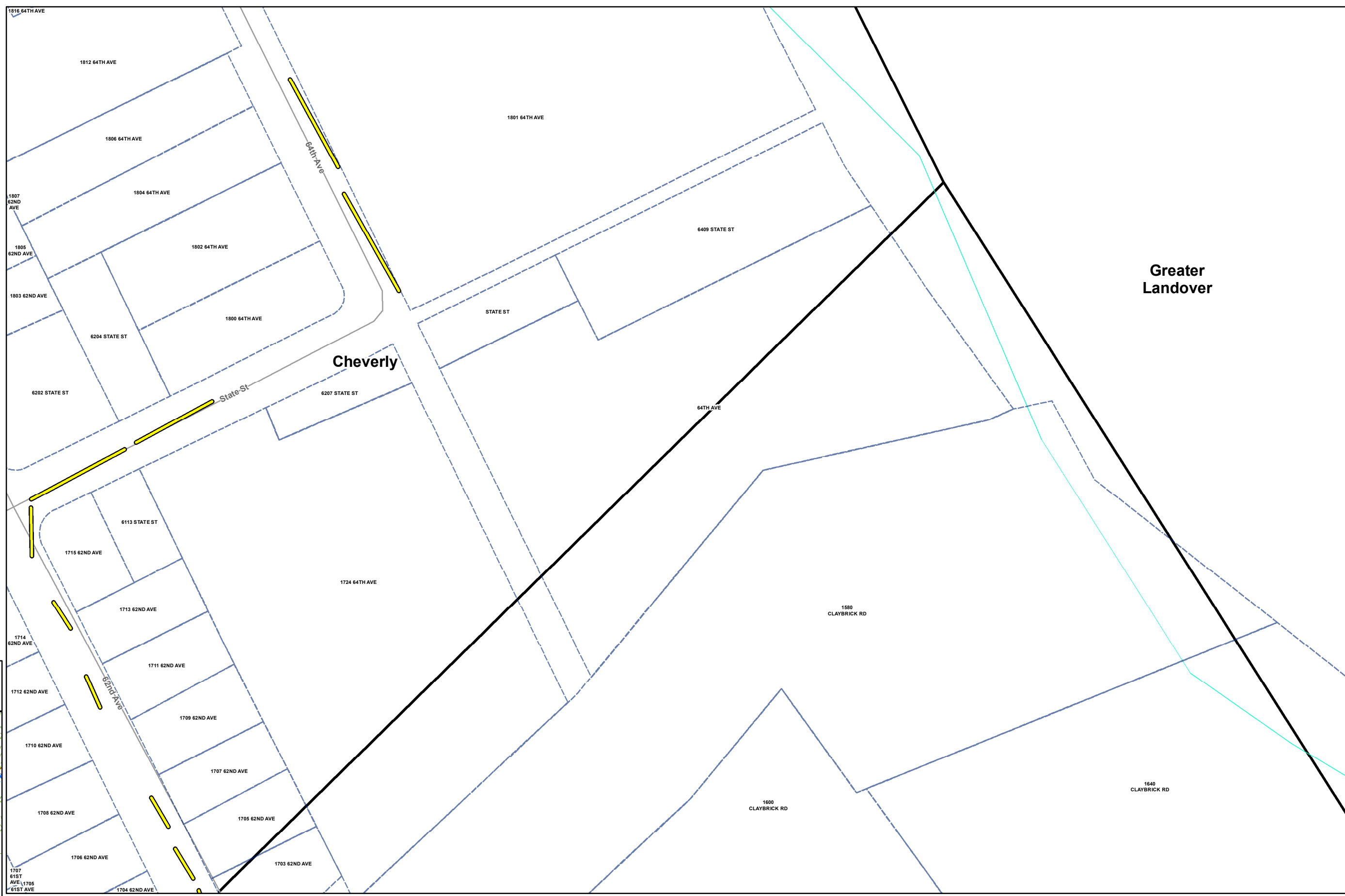
Map Completed by: JC
 Date: 8/16/2023





Layers in Map Extent

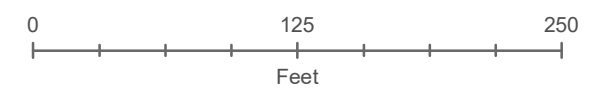
- Work Layers:**
- Trim
 (10)
 - Parcels
 (36)
- Basemap Layers:**
- Road Centerlines
 - Streams
 - Municipal Boundaries 2020
- Environmental Layers:**



Map 46 of 48

1	2				
3	4	5	6	7	
	8	9	10	11	12
13	14	15	16	17	18
19	20	21	22	23	24
25	26	27	28	29	30
31	32	33	34	35	36
37	38	39			
40	41	42			
	43	44			
	45	46			
	47	48			

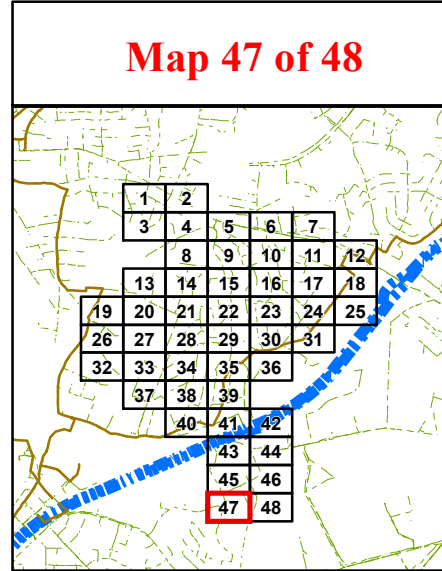
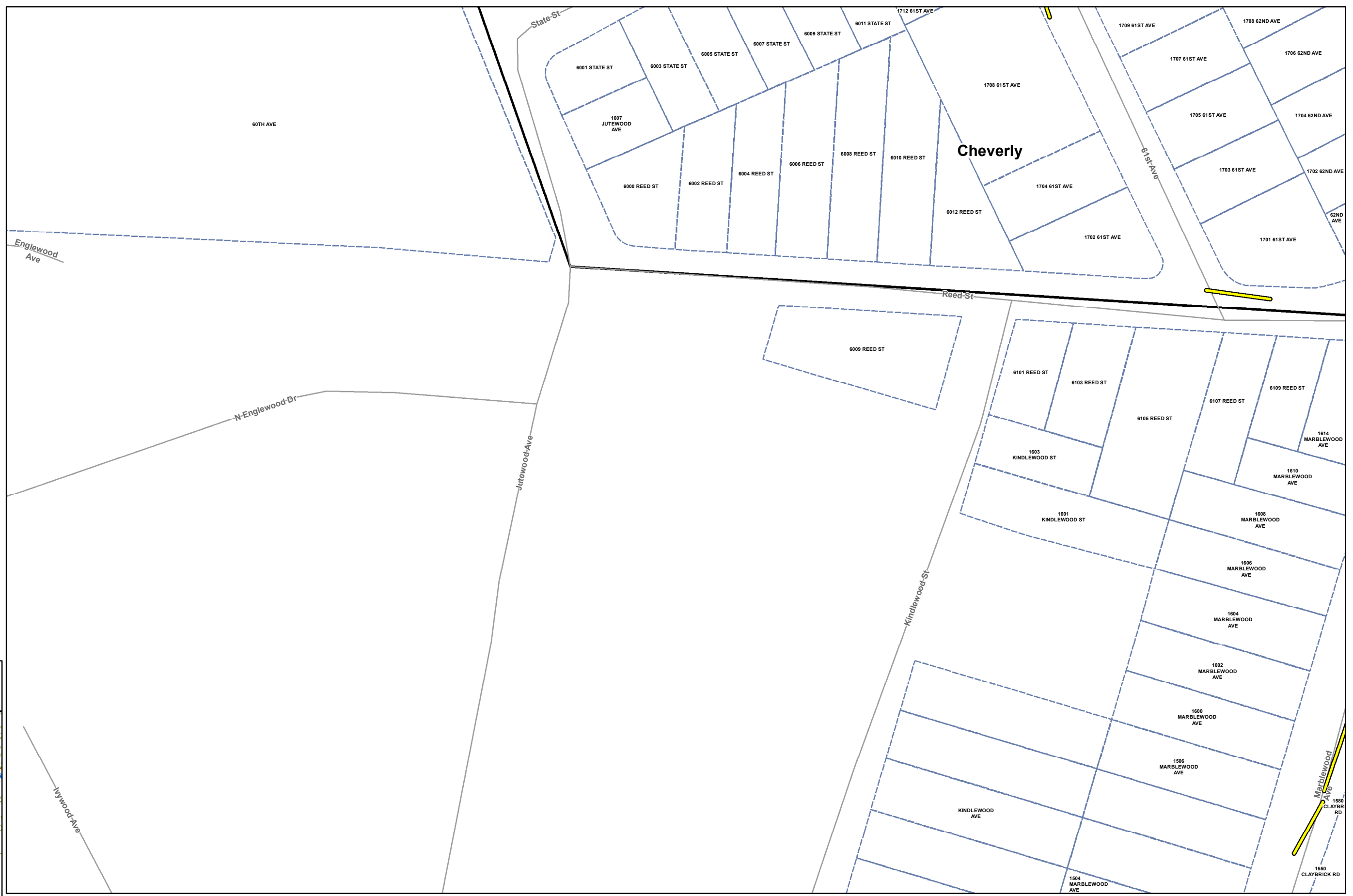
Map Completed by: JC
 Date: 8/16/2023



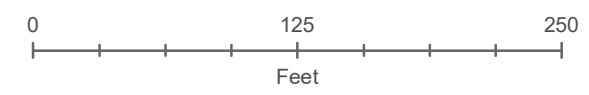


Layers in Map Extent

- Work Layers:**
- Trim (2)
 - Parcels (65)
- Basemap Layers:**
- Road Centerlines
 - Streams
 - Municipal Boundaries 2020
- Environmental Layers:**



Map Completed by: JC
 Date: 8/16/2023

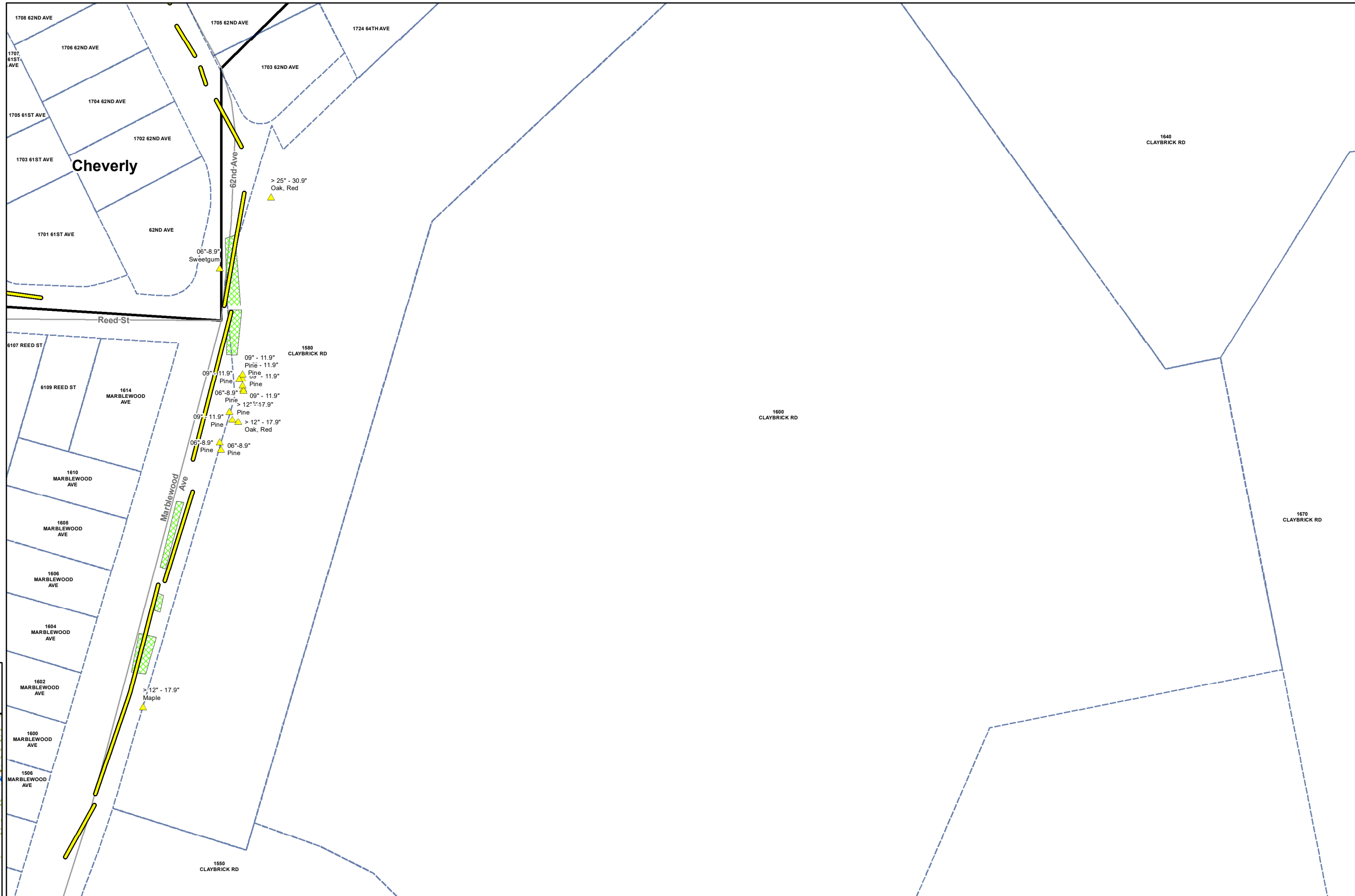




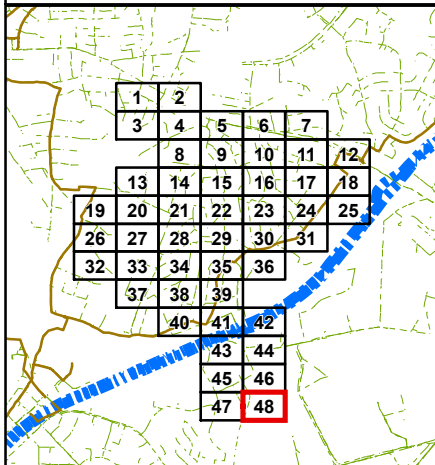
Layers in Map Extent

Work Layers:

- Brush (5)
- Trim (1)
- (8)
- Removals**
- (14)
- Parcels**
- (29)
- Basemap Layers:**
- Road Centerlines
- Streams
- Municipal Boundaries 2020
- Environmental Layers:**



Map 48 of 48



Map Completed by: JC
 Date: 8/16/2023

